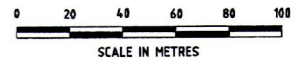


LEGEND

- FREEWAY
- MELBOURNE CITY LINK
- PROHIBITED AREA FOR ADVERTISING SIGNS
- DOT REPRESENTS APPROXIMATE ADVERTISING SIGN LOCATIONS.



REV	DATE	DESCRIPTION	DRA		APP		REV		DATE	DESCRIPTION	DRA		APP		DRAWING NO.	REFERENCE DRAWINGS
			NO	BY	NO	BY	NO	BY			NO	BY				
A	03.07.98	ISSUED FOR INFORMATION														
B	26.08.98	PROJECT BOUNDARY REMOVED & HATCHED AREAS REVISED														



DESIGN	DESIGN NUMBER
DRAWN	APPROVED
CHECKED	DATE
SCALE	CAD FILE
AS SHOWN	CL225005

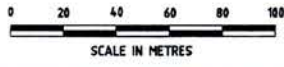
MELBOURNE CITY LINK PROJECT
CITY LINK
ADVERTISING SCHEDULE
SHEET 9 OF 14

DRAWING NO. **MCL/ZZ 5013**



LEGEND

- FREEWAY
- MELBOURNE CITY LINK
- PROHIBITED AREA FOR ADVERTISING SIGNS
- DOT REPRESENTS APPROXIMATE ADVERTISING SIGN LOCATIONS.



REV	DATE	DESCRIPTION	DRW	APP	REV	DATE	DESCRIPTION	DRW	APP	REV	DATE	DESCRIPTION	DRW	APP	REV	DATE	DESCRIPTION
A	03.07.98	ISSUED FOR INFORMATION															
B	24.06.98	PROJECT BOUNDARY REVISED & HATCHED AREAS REVISED															

Transfield

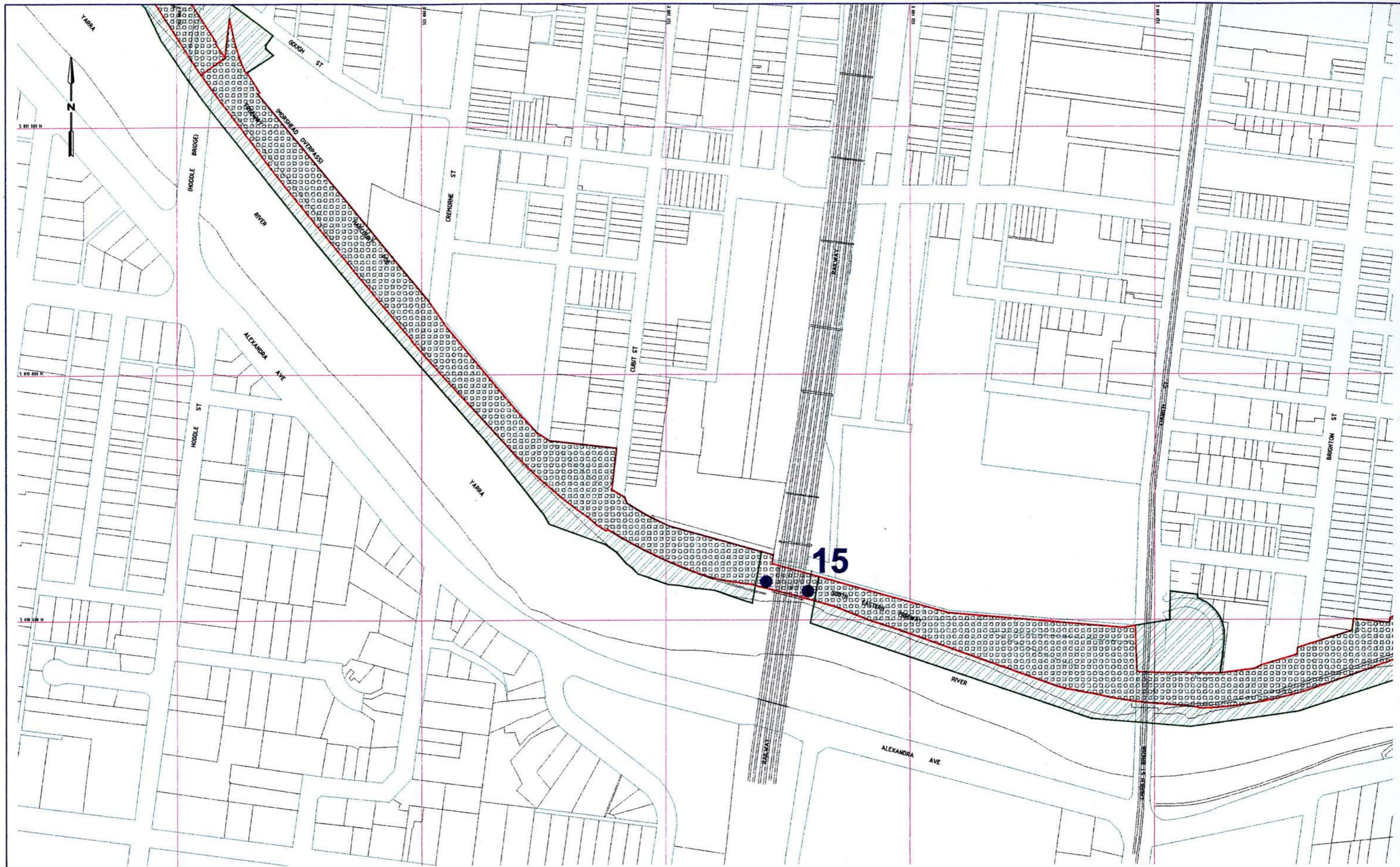
Obayashi

Transfield-Obayashi Joint Venture

DESIGN	DESIGN MANAGER	TITLE
DRW	APP	
CHK	DATE	
SCALE	CAD FILE	DATE
AS SHOWN	CL225005	

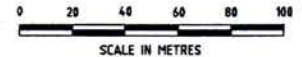
MELBOURNE CITY LINK PROJECT
CITY LINK
ADVERTISING SCHEDULE
SHEET 10 OF 14

MCL/ZZ 5014



LEGEND

- FREEWAY
- MELBOURNE CITY LINK
- PROHIBITED AREA FOR ADVERTISING SIGNS
- DOT REPRESENTS APPROXIMATE ADVERTISING SIGN LOCATIONS.



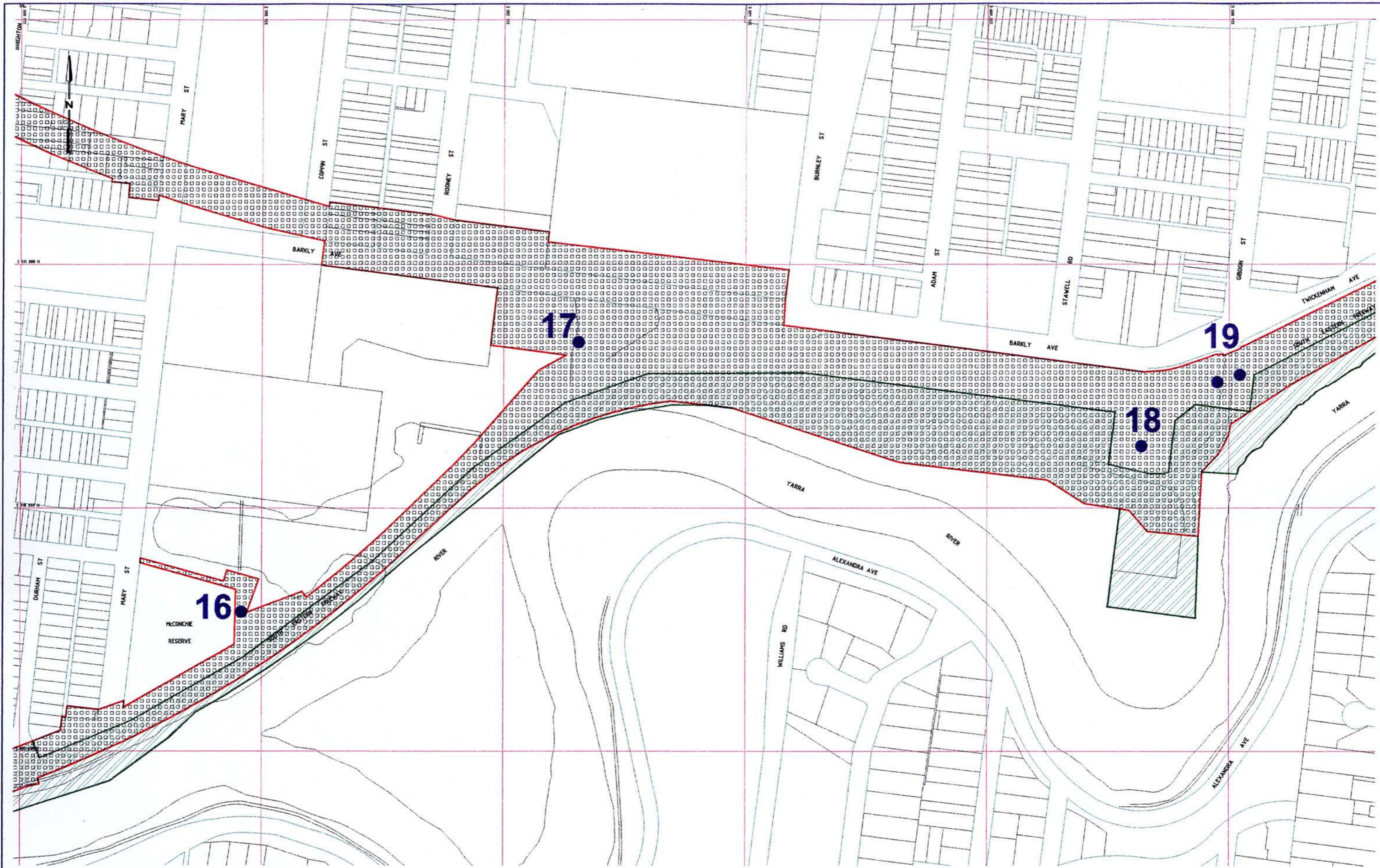
REV	DATE	DESCRIPTION	DRN	APP	REV	DATE	DESCRIPTION	DRN	APP	REV	DATE	DESCRIPTION	DRN	APP	REV	DATE	DESCRIPTION
A	03.07.18	ISSUED FOR INFORMATION															
B	31.07.18	PROHIBITED AREAS & ADVERTISING SIGN NO.'S REVISED															
C	29.08.18	PROJECT BOUNDARY REVISED & MATCHED AREAS REVISED															

Transfield-Obayashi Joint Venture

DESIGN	DESIGN MANAGER	FILE
DRN	RGP	APPROVED
THESE	NS	DATE
SCALE	AS SHOWN	CAD FILE
		CL225065

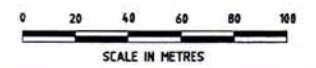
MELBOURNE CITY LINK PROJECT
CITY LINK
ADVERTISING SCHEDULE
SHEET 11 OF 14

SCALE: MCL/ZZ 5015



LEGEND

- FREEWAY
- MELBOURNE CITY LINK
- PROHIBITED AREA FOR ADVERTISING SIGNS
- DOT REPRESENTS APPROXIMATE ADVERTISING SIGN LOCATIONS.



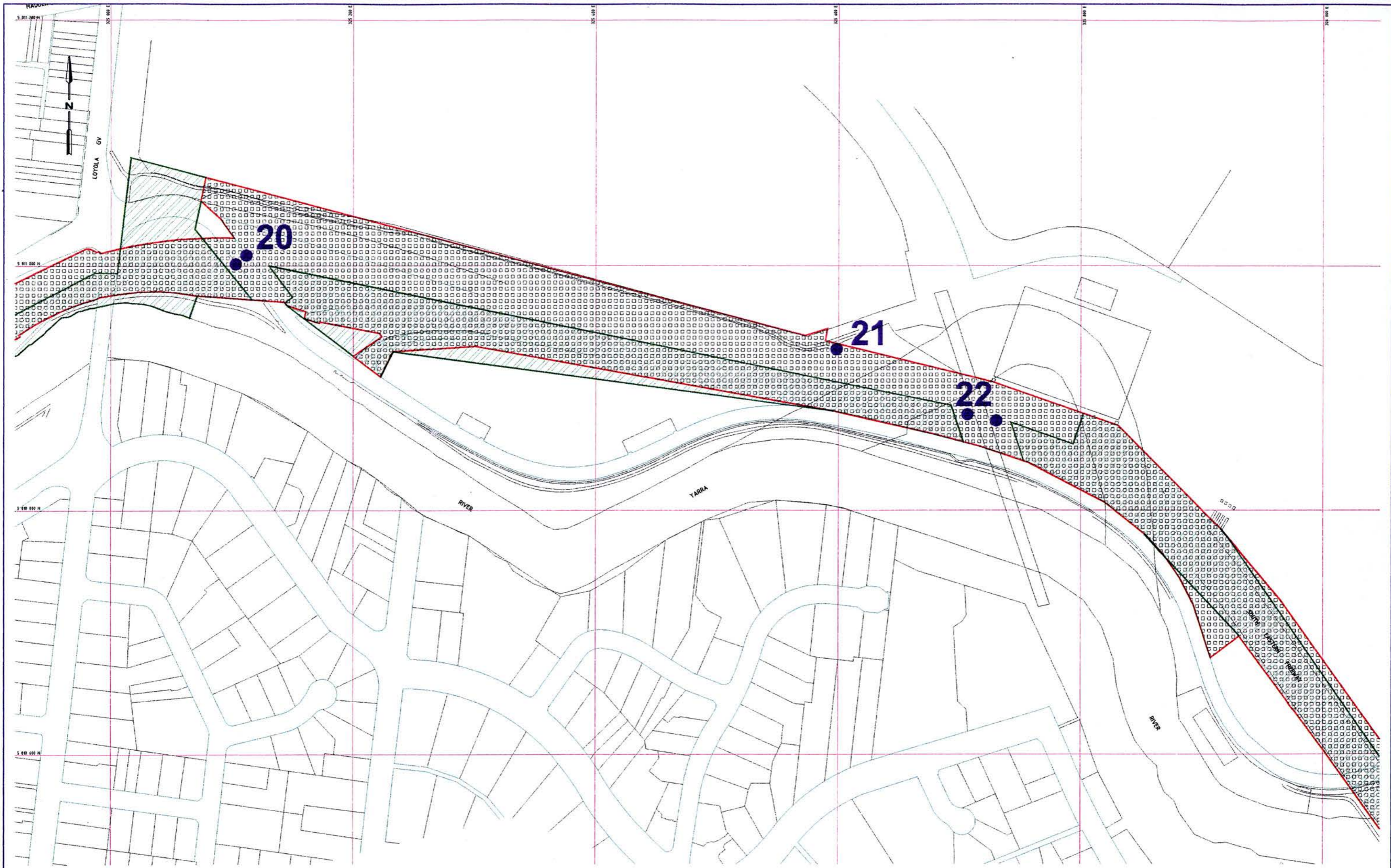
REV	DATE	DESCRIPTION	DRN	APP	REV	DATE	DESCRIPTION	DRN	APP	REV	DATE	DESCRIPTION	DRN	APP	REV	DATE	DESCRIPTION
A	23.07.18	ISSUED FOR INFORMATION															
B	25.07.18	PROHIBITED AREAS & ADVERTISING SIGN NO.'S REVISED															
C	28.08.18	PROJECT BOUNDARY REMOVED & HATCHED AREAS REVISED															



DESIGNER	TRANSFIELD	DESIGNER NUMBER	
CHECKED	NS	DATE	03.07.18
SCALE	AS SHOWN	CAD FILE	CL225005

MELBOURNE CITY LINK PROJECT
CITY LINK
ADVERTISING SCHEDULE
SHEET 12 OF 14

DRAWING NO. **MCL/ZZ 5016**



LEGEND

- FREEWAY
- MELBOURNE CITY LINK
- PROHIBITED AREA FOR ADVERTISING SIGNS
- DOT REPRESENTS APPROXIMATE ADVERTISING SIGN LOCATIONS.



REV	DATE	DESCRIPTION	BY	APP	REV	DATE	DESCRIPTION	BY	APP	REV	DATE	DESCRIPTION	BY	APP	REV	DATE	DESCRIPTION
A	13.07.98	ISSUED FOR INFORMATION															
B	13.07.98	PROHIBITED AREAS & ADVERTISING SIGN NO.'S REVISED															
C	20.08.98	PROJECT BOUNDARY REMOVED & HATCHED AREAS REVISED															

TRANSFIELD

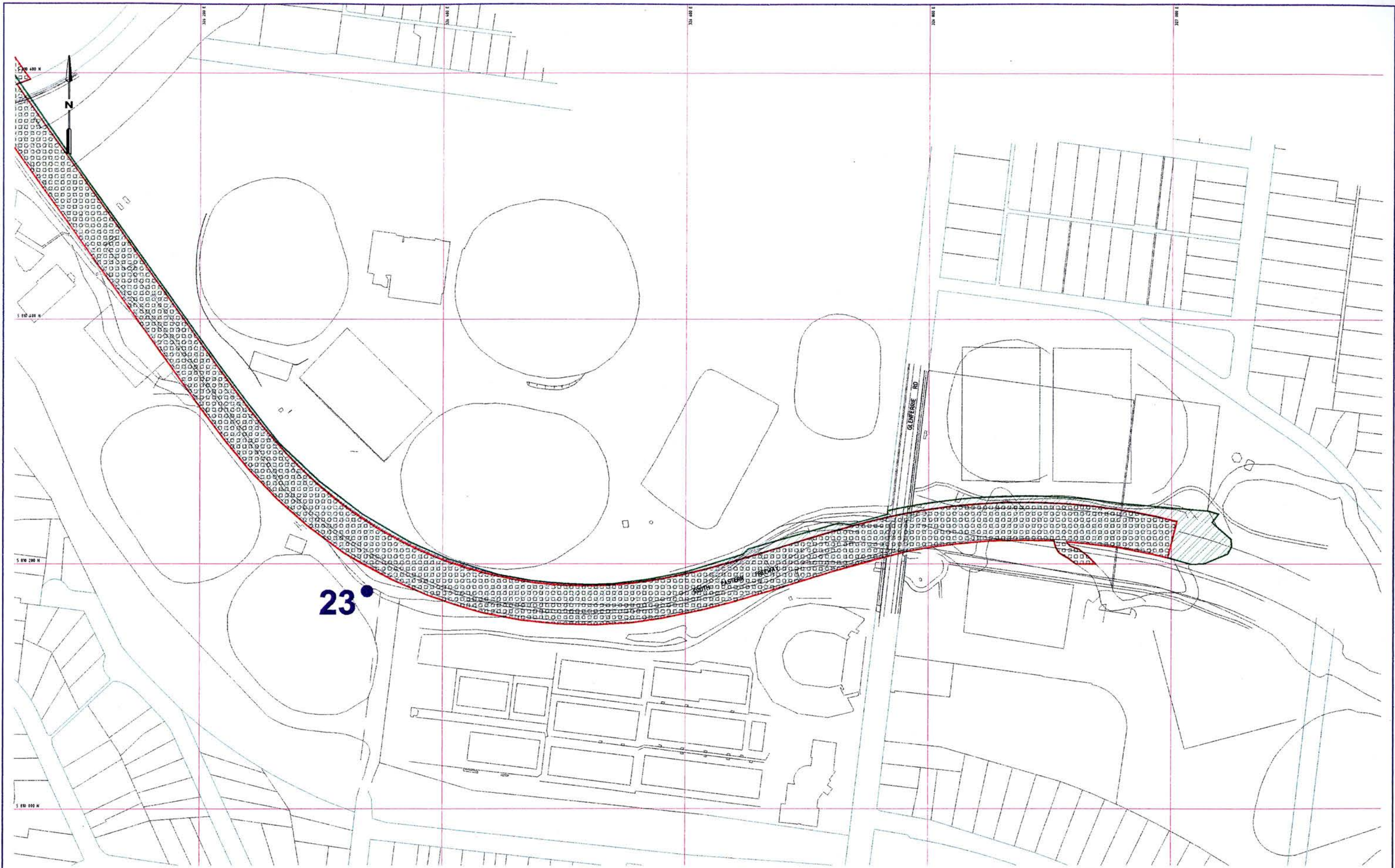
OBAYASHI

Transfield-Obayashi Joint Venture

OWNER	TRANSFIELD
DESIGNER	OBAYASHI
DATE	03.07.98
SCALE	AS SHOWN
PROJECT NUMBER	MELBOURNE CITY LINK
APPROVED	[Signature]
DATE	03.07.98
CAD FILE	CLZ25005

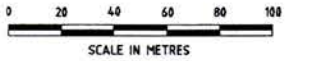
MELBOURNE CITY LINK PROJECT
CITY LINK
ADVERTISING SCHEDULE
SHEET 13 OF 14

DRAWN BY: MCL/ZZ 5017



LEGEND

- FREEWAY
- MELBOURNE CITY LINK
- PROHIBITED AREA FOR ADVERTISING SIGNS
- DOT REPRESENTS APPROXIMATE ADVERTISING SIGN LOCATIONS.



REV	DATE	DESCRIPTION	DRN	APP	REV	DATE	DESCRIPTION	DRN	APP	REV	DATE	DESCRIPTION	DRN	APP	REV	DATE	DESCRIPTION
A	03.07.98	ISSUED FOR INFORMATION															
B	01.07.98	PROHIBITED AREAS & ADVERTISING SIGN NO.'S REVISED															
C	28.06.98	PROJECT BOUNDARY REMOVED & WATCHED AREAS REVISED															



DESIGN	DESIGN NUMBER	TITLE
DRAWN	RGF	APPROVED
CHECKED	NS	DATE
SCALE	AS SHOWN	CLZ250NS

MELBOURNE CITY LINK PROJECT
CITY LINK
ADVERTISING SCHEDULE
SHEET 14 OF 14

DRAWING NO: **MCL/ZZ 5018**