

# PORT PHILLIP BAY












West Beach Bathers Pavilion restaurant



Overview Map

## Map Legend

-  Accessible Shower
-  Accessible Toilet
-  Accessible Parking
-  Bus Stop - Route Number
-  Tram Stop
-  Free Community Bus Stop (Mon-Fri)
-  Life Saving Club
-  Accessible Tram Stop - Route Number
-  Changing Place

## St Kilda Foreshore Access Map (Feb 2017)



410 Meters