

From www.planning.vic.gov.au at 19 February 2025 12:59 PM

PROPERTY DETAILS

Address: **7 WATERFRONT PLACE PORT MELBOURNE 3207**
 Lot and Plan Number: **Lot 2 PS344341**
 Standard Parcel Identifier (SPI): **2\PS344341**
 Local Government Area (Council): **PORT PHILLIP**
 Council Property Number: **212191**
 Planning Scheme: **Port Phillip**
 Directory Reference: **Melway 2J A6**

www.portphillip.vic.gov.au

[Planning Scheme - Port Phillip](#)

UTILITIES

Rural Water Corporation: **Southern Rural Water**
 Melbourne Water Retailer: **South East Water**
 Melbourne Water: **Inside drainage boundary**
 Power Distributor: **CITIPOWER**

STATE ELECTORATES

Legislative Council: **SOUTHERN METROPOLITAN**
 Legislative Assembly: **ALBERT PARK**

OTHER

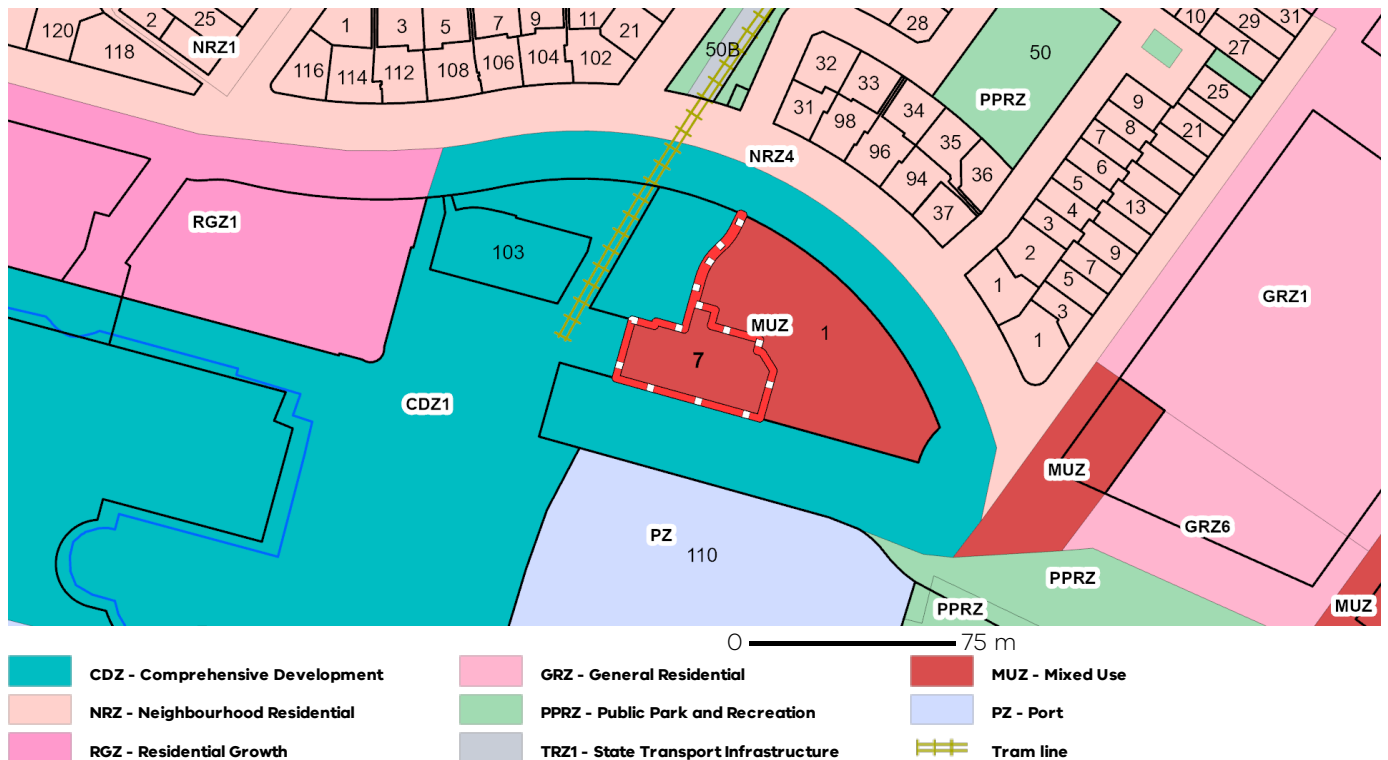
Registered Aboriginal Party: **Bunurong Land Council
 Aboriginal Corporation**

[View location in VicPlan](#)

Planning Zones

[MIXED USE ZONE \(MUZ\)](#)

[SCHEDULE TO THE MIXED USE ZONE \(MUZ\)](#)

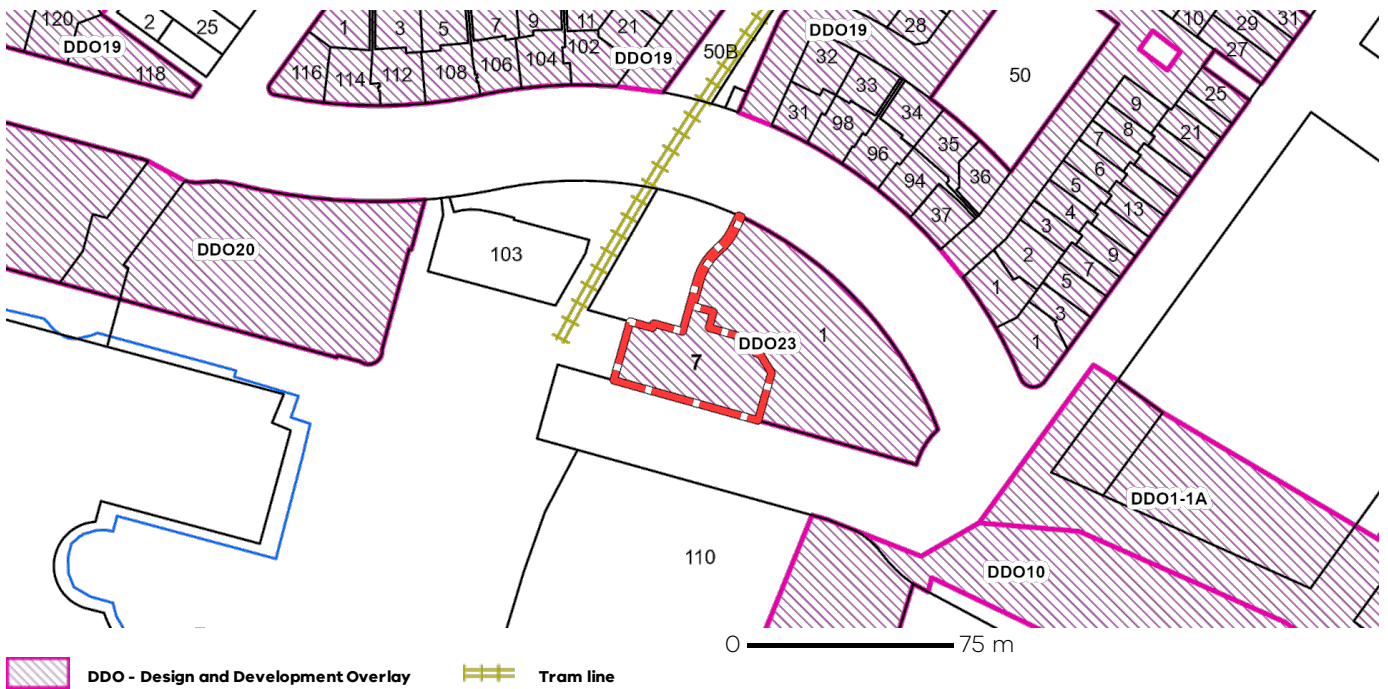


Note: labels for zones may appear outside the actual zone - please compare the labels with the legend.

Planning Overlays

DESIGN AND DEVELOPMENT OVERLAY (DDO)

DESIGN AND DEVELOPMENT OVERLAY - SCHEDULE 23 (DDO23)



ENVIRONMENTAL AUDIT OVERLAY (EAO)



Planning Overlays

ENVIRONMENTAL SIGNIFICANCE OVERLAY (ESO)

ENVIRONMENTAL SIGNIFICANCE OVERLAY - SCHEDULE 4 (ESO4)



Note: due to overlaps, some overlays may not be visible, and some colours may not match those in the legend

HERITAGE OVERLAY (HO)

HERITAGE OVERLAY - SCHEDULE (HO46)



Note: due to overlaps, some overlays may not be visible, and some colours may not match those in the legend

Planning Overlays

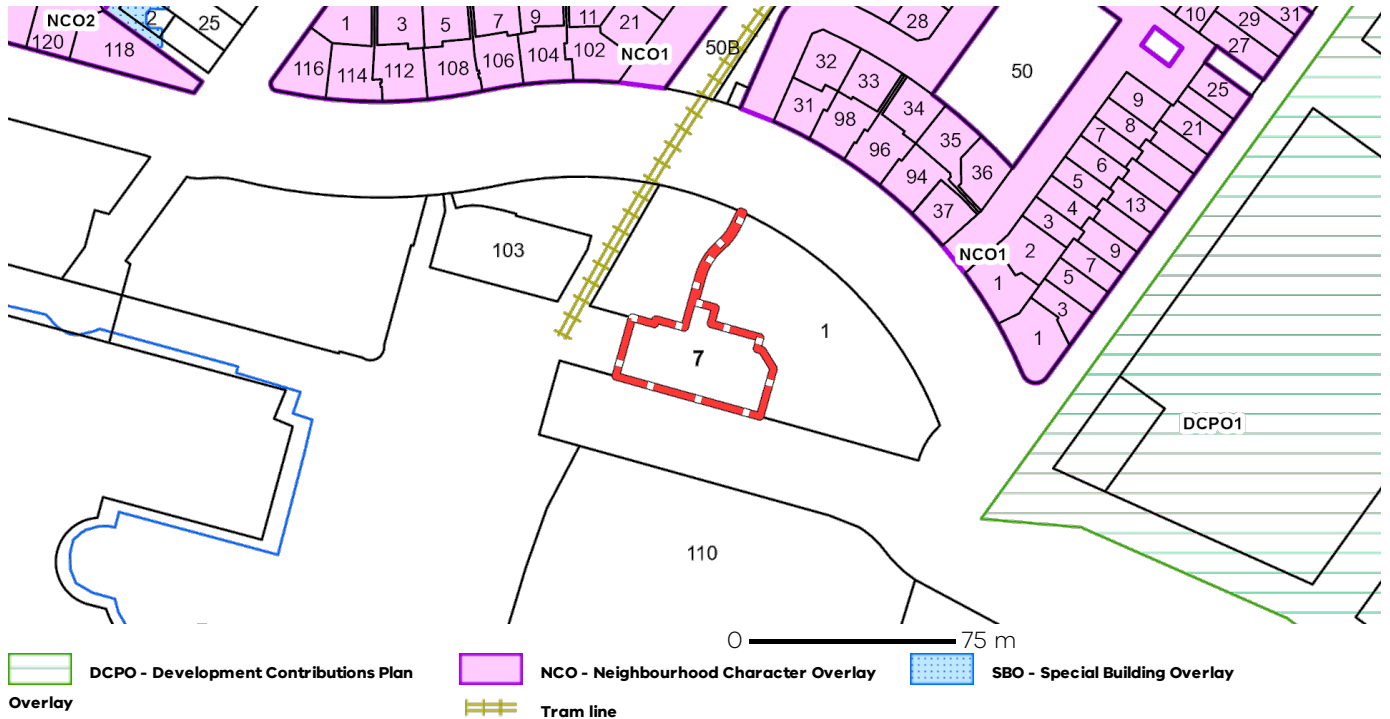
OTHER OVERLAYS

Other overlays in the vicinity not directly affecting this land

[DEVELOPMENT CONTRIBUTIONS PLAN OVERLAY \(DCPO\)](#)

[NEIGHBOURHOOD CHARACTER OVERLAY \(NCO\)](#)

[SPECIAL BUILDING OVERLAY \(SBO\)](#)



Note: due to overlaps, some overlays may not be visible, and some colours may not match those in the legend

Heritage Register

This property is affected by an entry on the Victorian Heritage Register.

View information about [VHR Number H0983](#) - PORT MELBOURNE RAILWAY STATION

Heritage Register data last updated on 14 February 2025.

This report is NOT a **Heritage Certificate** issued pursuant to Section 50 of the Heritage Act 1995. It does not show places which may be under consideration for inclusion in the Victorian Heritage Register.

For more information on the **Victorian Heritage Register** go to [Victorian Heritage Database](#)

Other information about the heritage status of this property, how to obtain a Heritage Certificate, and any heritage approvals that may be required, may be obtained from [Heritage Victoria](#)



Areas of Aboriginal Cultural Heritage Sensitivity

All or part of this property is an 'area of cultural heritage sensitivity'.

'Areas of cultural heritage sensitivity' are defined under the Aboriginal Heritage Regulations 2018, and include registered Aboriginal cultural heritage places and land form types that are generally regarded as more likely to contain Aboriginal cultural heritage.

Under the Aboriginal Heritage Regulations 2018, 'areas of cultural heritage sensitivity' are one part of a two part trigger which require a 'cultural heritage management plan' be prepared where a listed 'high impact activity' is proposed.

If a significant land use change is proposed (for example, a subdivision into 3 or more lots), a cultural heritage management plan may be triggered. One or two dwellings, works ancillary to a dwelling, services to a dwelling, alteration of buildings and minor works are examples of works exempt from this requirement.

Under the Aboriginal Heritage Act 2006, where a cultural heritage management plan is required, planning permits, licences and work authorities cannot be issued unless the cultural heritage management plan has been approved for the activity.

For further information about whether a Cultural Heritage Management Plan is required go to <http://www.aav.nrms.net.au/aavQuestion1.aspx>

More information, including links to both the Aboriginal Heritage Act 2006 and the Aboriginal Heritage Regulations 2018, can also be found here - <https://www.aboriginalvictoria.vic.gov.au/aboriginal-heritage-legislation>



Further Planning Information

Planning scheme data last updated on 14 February 2025.

A **planning scheme** sets out policies and requirements for the use, development and protection of land. This report provides information about the zone and overlay provisions that apply to the selected land. Information about the State and local policy, particular, general and operational provisions of the local planning scheme that may affect the use of this land can be obtained by contacting the local council or by visiting <https://www.planning.vic.gov.au>

This report is NOT a **Planning Certificate** issued pursuant to Section 199 of the **Planning and Environment Act 1987**. It does not include information about exhibited planning scheme amendments, or zonings that may affect the land. To obtain a Planning Certificate go to Titles and Property Certificates at Landata - <https://www.landata.vic.gov.au>

For details of surrounding properties, use this service to get the Reports for properties of interest.

To view planning zones, overlay and heritage information in an interactive format visit <https://mapshare.maps.vic.gov.au/vicplan>

For other information about planning in Victoria visit <https://www.planning.vic.gov.au>

Designated Bushfire Prone Areas

This property is not in a designated bushfire prone area.
No special bushfire construction requirements apply. Planning provisions may apply.

Where part of the property is mapped as BPA, if no part of the building envelope or footprint falls within the BPA area, the BPA construction requirements do not apply.

Note: the relevant building surveyor determines the need for compliance with the bushfire construction requirements.



Designated BPA are determined by the Minister for Planning following a detailed review process. The Building Regulations 2018, through adoption of the Building Code of Australia, apply bushfire protection standards for building works in designated BPA.

Designated BPA maps can be viewed on VicPlan at <https://mapshare.vic.gov.au/vicplan/> or at the relevant local council.

Create a BPA definition plan in [VicPlan](#) to measure the BPA.

Information for lot owners building in the BPA is available at <https://www.planning.vic.gov.au>.

Further information about the building control system and building in bushfire prone areas can be found on the Victorian Building Authority website <https://www.vba.vic.gov.au>. Copies of the Building Act and Building Regulations are available from <http://www.legislation.vic.gov.au>. For Planning Scheme Provisions in bushfire areas visit <https://www.planning.vic.gov.au>.

Native Vegetation

Native plants that are indigenous to the region and important for biodiversity might be present on this property. This could include trees, shrubs, herbs, grasses or aquatic plants. There are a range of regulations that may apply including need to obtain a planning permit under Clause 52.17 of the local planning scheme. For more information see [Native Vegetation \(Clause 52.17\)](#) with local variations in [Native Vegetation \(Clause 52.17\) Schedule](#)

To help identify native vegetation on this property and the application of Clause 52.17 please visit the Native Vegetation Information Management system <https://nvim.delwp.vic.gov.au/> and [Native vegetation \(environment.vic.gov.au\)](#) or please contact your relevant council.

You can find out more about the natural values on your property through NatureKit [NatureKit \(environment.vic.gov.au\)](#)