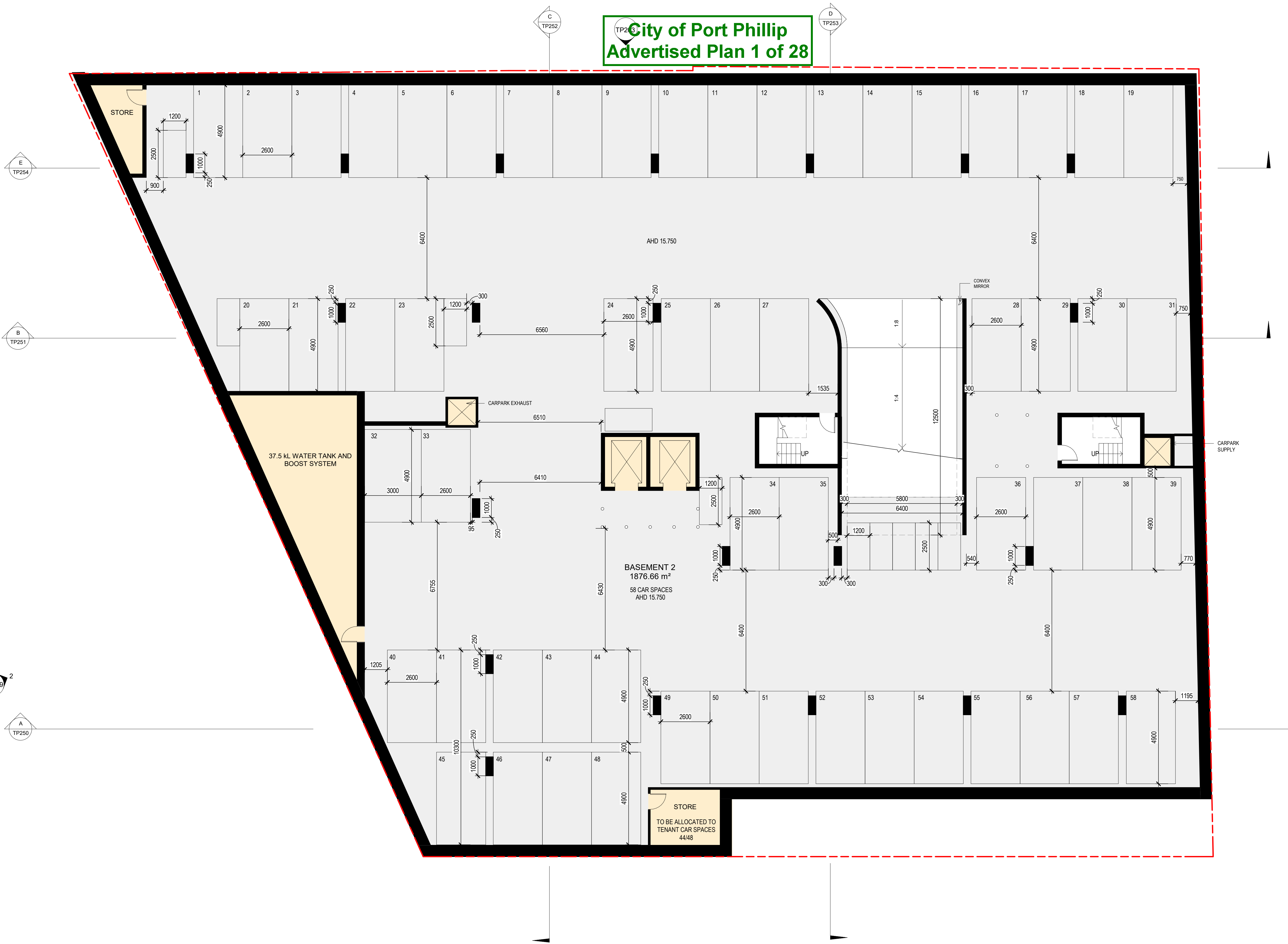


City of Port Phillip
Advertised Plan 1 of 28

- CARPARKING
- CIRCULATION
- OFFICE TENANCIES
- RETAIL TENANCIES
- SERVICES
- TERRACES
- BALCONIES



BASEMENT 2
1876.66 m²
58 CAR SPACES
AHD 15.750

STORE
TO BE ALLOCATED TO
TENANT CAR SPACES
44/48


D BASEMENT 2
TP250 1 : 100



© Map Architecture Pty Ltd
All rights reserved. These drawings remain the property of MAP Architecture Pty Ltd, and is only to be used for its commissioned purpose. No part of this document may be reproduced, modified or transmitted in any form or by any means without the explicit written authority of MAP Architecture Pty Ltd. Unauthorised use of this document in any form is prohibited.

Notes
All dimensions must be verified on site prior to commencement of work or establishment of any shop drawings. Figure dimensions must take precedence over scaled dimensions. All scaled dimensions must be verified on site. These drawings are to be read in conjunction with all specifications, schedules, all other consultants' documentation, Town Planning endorsed plans and Planning Permits.

Rev	Description	Date

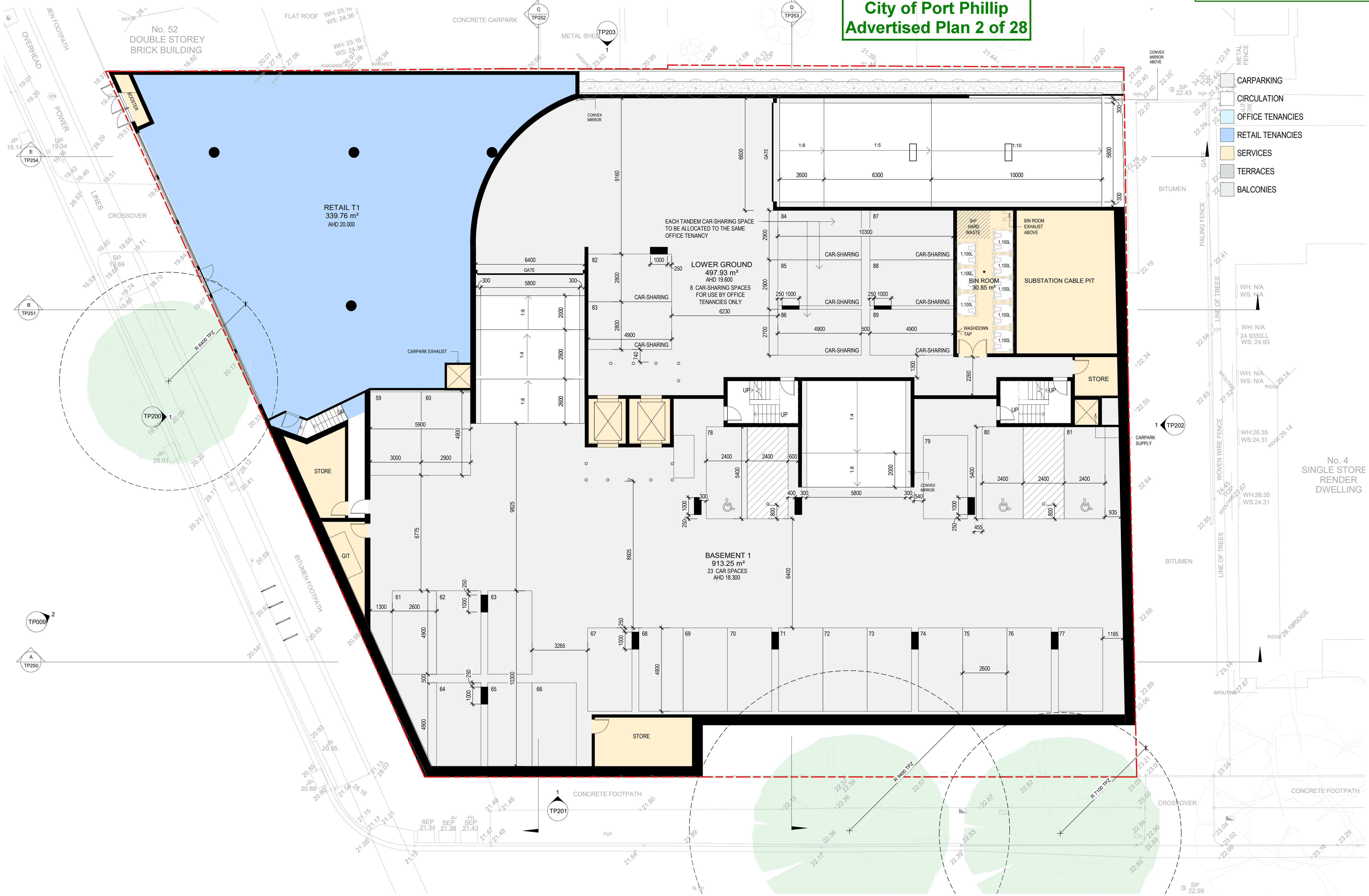


Project
Drawing Title

54-60 St Kilda Road, St Kilda
BASEMENT 2 PLAN

Drawing Issue	TOWN PLANNING	Drawn By	IB	Project number	191566
Scale	1 : 100 @A1 1 : 200 @A3	Checked By	RP	Drawing Number	TP101
Date	NOVEMBER 2019	Rev			

City of Port Phillip
Advertised Plan 2 of 28



1 BASEMENT 1
TP200 1 : 100




MAP Architecture
Unit 2, 184 Lane
North Fitzroy 3068 Victoria, Australia
T: +61 3 9660 0700
www.maparchitecture.com.au
info@maparchitecture.com.au



© Map Architecture Pty Ltd
All rights reserved. These drawings remain the property of MAP Architecture Pty Ltd, and are only to be used for the commissioned purpose. No part of this document may be reproduced, modified or transmitted in any form or by any means without the explicit written authority of MAP Architecture Pty Ltd. Unauthorised use of this document in any form is prohibited.

Notes
All dimensions must be verified on site prior to commencement of work or establishment of any shop drawings. Figured dimensions must take precedence over scaled dimensions. All scaled dimensions must be verified on site. These drawings are to be read in conjunction with all specifications, schedules, all other consultants documentation, Town Planning endorsed plans and Planning Permits.

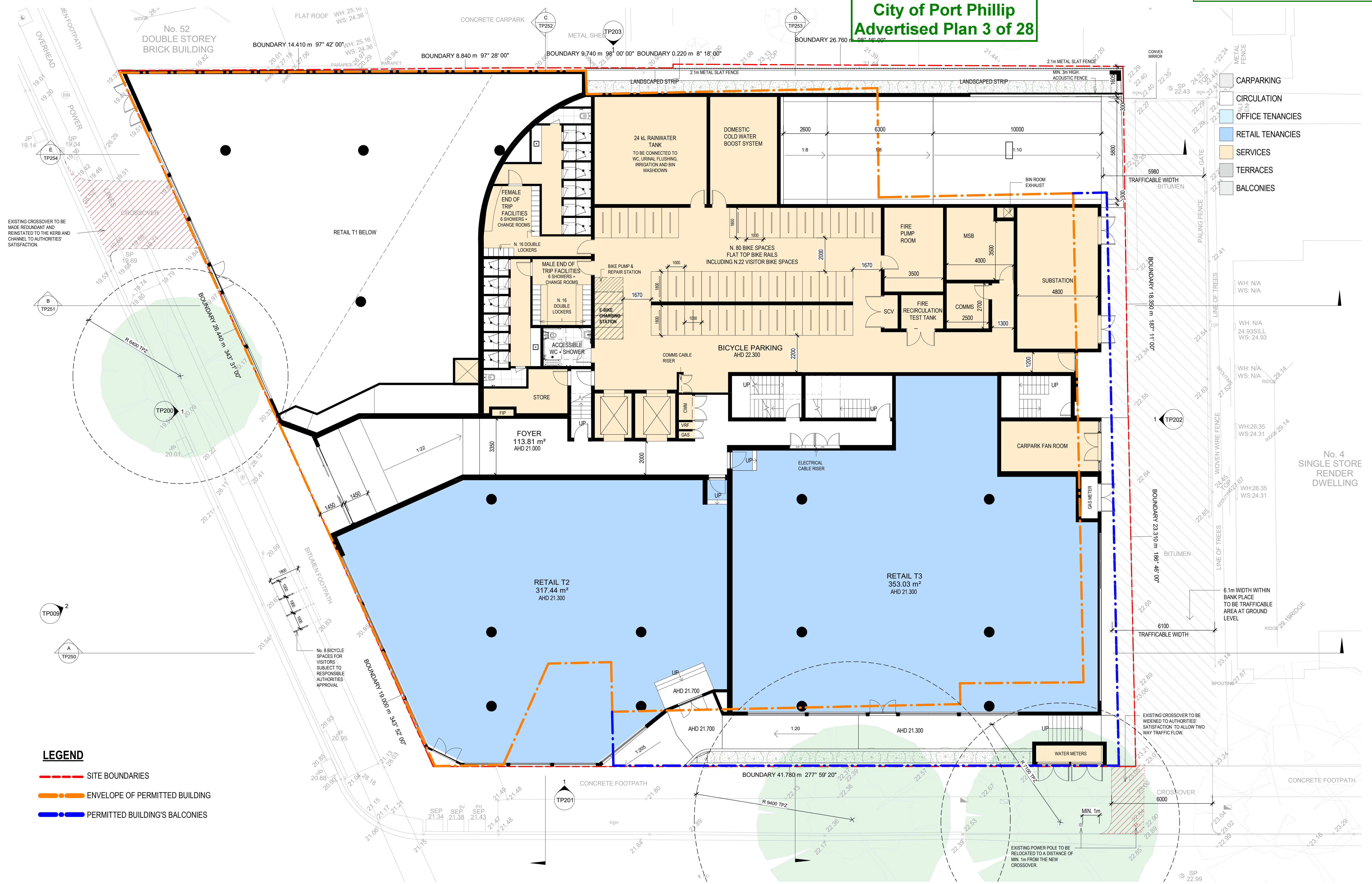
Rev	Description	Date



Project
54-60 St Kilda Road, St Kilda
Drawing Title
BASEMENT 1 PLAN

Drawing Issue	TOWN PLANNING	Drawn By	IB	Project number	191566
Scale	1 : 100 @A1 1 : 200 @A3	Checked By	RP	Drawing Number	TP102
Date	NOVEMBER 2019	Rev			

City of Port Phillip
Advertised Plan 3 of 28



- CARPARKING
- CIRCULATION
- OFFICE TENANCIES
- RETAIL TENANCIES
- SERVICES
- TERRACES
- BALCONIES

- LEGEND**
- SITE BOUNDARIES
 - ENVELOPE OF PERMITTED BUILDING
 - PERMITTED BUILDING'S BALCONIES


GROUND LEVEL
TP200 1:100



© Map Architecture Pty Ltd
All rights reserved. These drawings remain the property of MAP Architecture Pty Ltd, and is only to be used for its commissioned purpose. No part of this document may be reproduced, modified or transmitted in any form or by any means without the explicit written authority of MAP Architecture Pty Ltd. Unauthorised use of this document in any form is prohibited.

Notes
All dimensions must be verified on site prior to commencement of work or establishment of any shop drawings. Figure dimensions must take precedence over scaled dimensions. All scaled dimensions must be verified on site. These drawings are to be read in conjunction with all specifications, schedules, all other consultants documentation, Town Planning endorsed plans and Planning Permits.

Rev	Description	Date

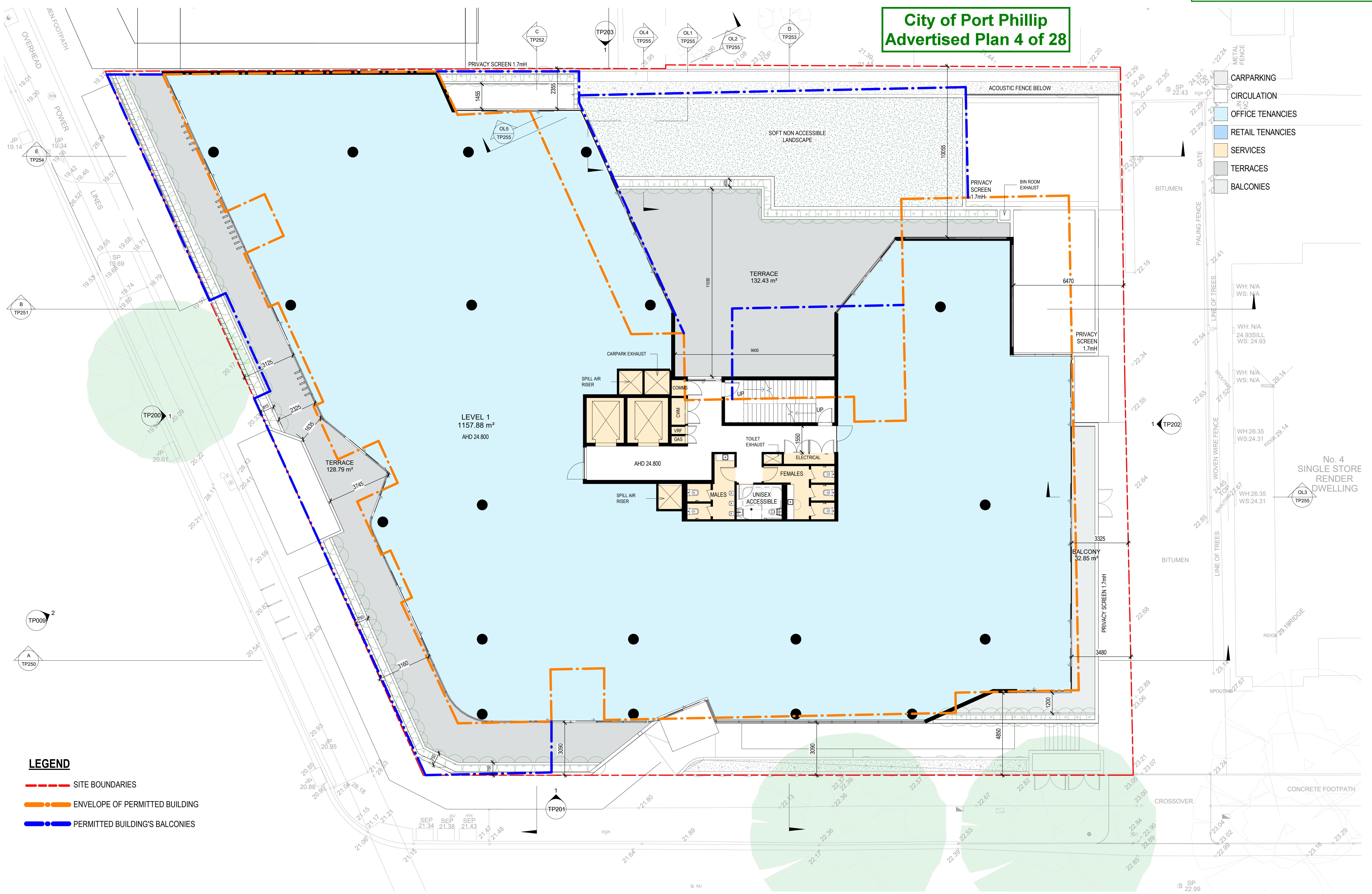


Project
Drawing Title

54-60 St Kilda Road, St Kilda
GROUND FLOOR PLAN

Drawing Issue	TOWN PLANNING	Drawn By	IB	Project number	191566
Scale	1:100 @A1 1:200 @A3	Checked By	RP	Drawing Number	TP103
Date	NOVEMBER 2019	Rev			

City of Port Phillip
Advertised Plan 4 of 28



- LEGEND**
- SITE BOUNDARIES
 - ENVELOPE OF PERMITTED BUILDING
 - PERMITTED BUILDING'S BALCONIES


1 LEVEL 1
TP200 1 : 100



© Map Architecture Pty Ltd
All rights reserved. These drawings remain the property of MAP Architecture Pty Ltd, and is only to be used for its commissioned purpose. No part of this document may be reproduced, modified or transmitted in any form or by any means without the explicit written authority of MAP Architecture Pty Ltd. Unauthorised use of this document in any form is prohibited.

Notes
All dimensions must be verified on site prior to commencement of work or establishment of any shop drawings. Figured dimensions must take precedence over scaled dimensions. All scaled dimensions must be verified on site. These drawings are to be read in conjunction with all specifications, schedules, all other consultants documentation, Town Planning endorsed plans and Planning Permits.

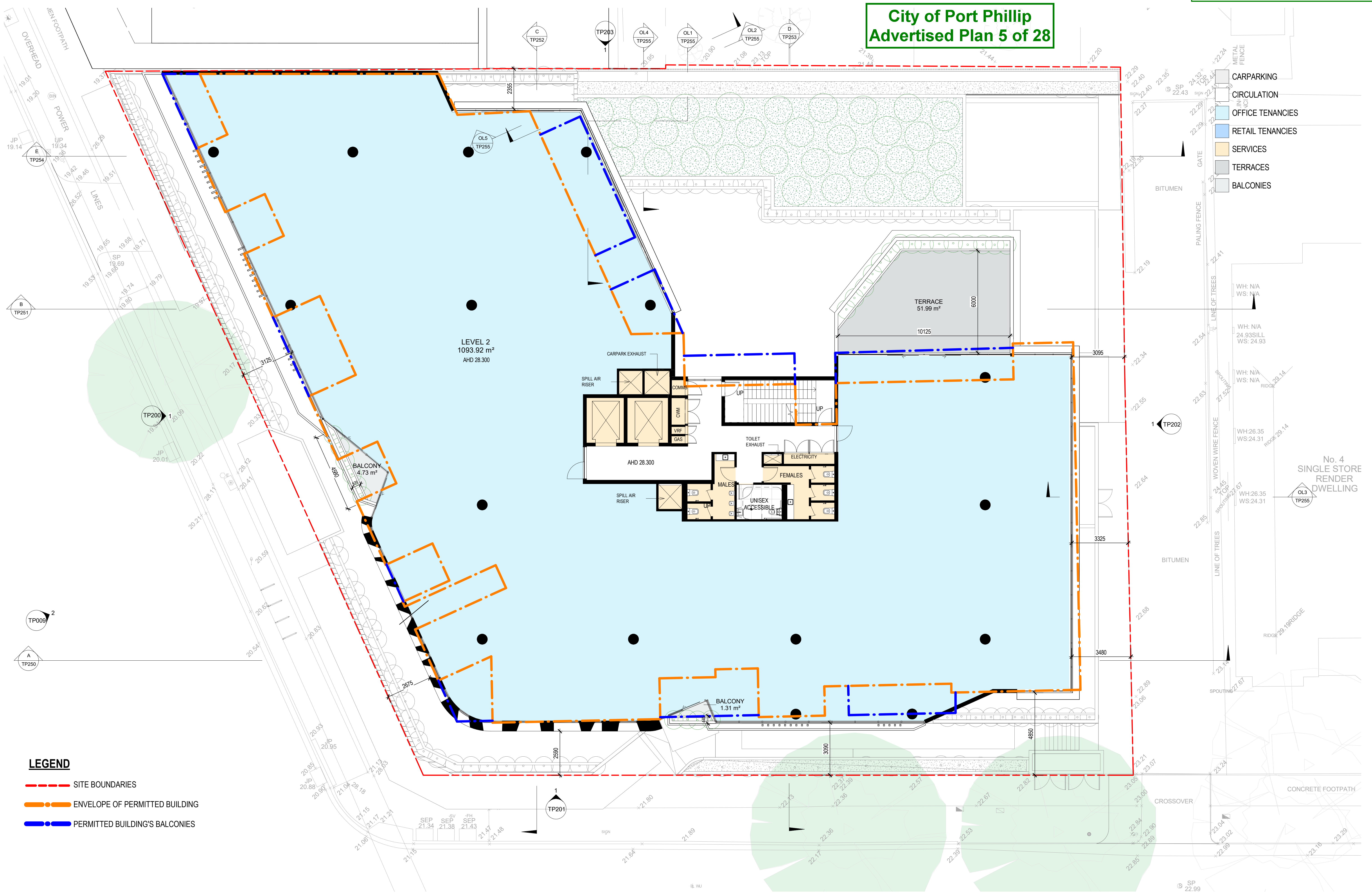
Rev	Description	Date



Project **54-60 St Kilda Road, St Kilda**
Drawing Title **LEVEL 1 FLOOR PLAN**

Drawing Issue	TOWN PLANNING	Drawn By	IB	Project number	191566
Scale	1 : 100 @A1 1 : 200 @A3	Checked By	RP	Drawing Number	TP104
Date	NOVEMBER 2019	Rev			

**City of Port Phillip
Advertised Plan 5 of 28**



- CARPARKING
- CIRCULATION
- OFFICE TENANCIES
- RETAIL TENANCIES
- SERVICES
- TERRACES
- BALCONIES

- LEGEND**
- SITE BOUNDARIES
 - ENVELOPE OF PERMITTED BUILDING
 - PERMITTED BUILDING'S BALCONIES


1 LEVEL 2
1 : 100



© Map Architecture Pty Ltd
All rights reserved. These drawings remain the property of MAP Architecture Pty Ltd, and is only to be used for its commissioned purpose. No part of this document may be reproduced, modified or transmitted in any form or by any means without the explicit written authority of MAP Architecture Pty Ltd. Unauthorised use of this document in any form is prohibited.

Notes
All dimensions must be verified on site prior to commencement of work or establishment of any shop drawings. Figured dimensions must take precedence over scaled dimensions. All scaled dimensions must be verified on site. These drawings are to be read in conjunction with all specifications, schedules, all other consultants documentation, Town Planning endorsed plans and Planning Permits.

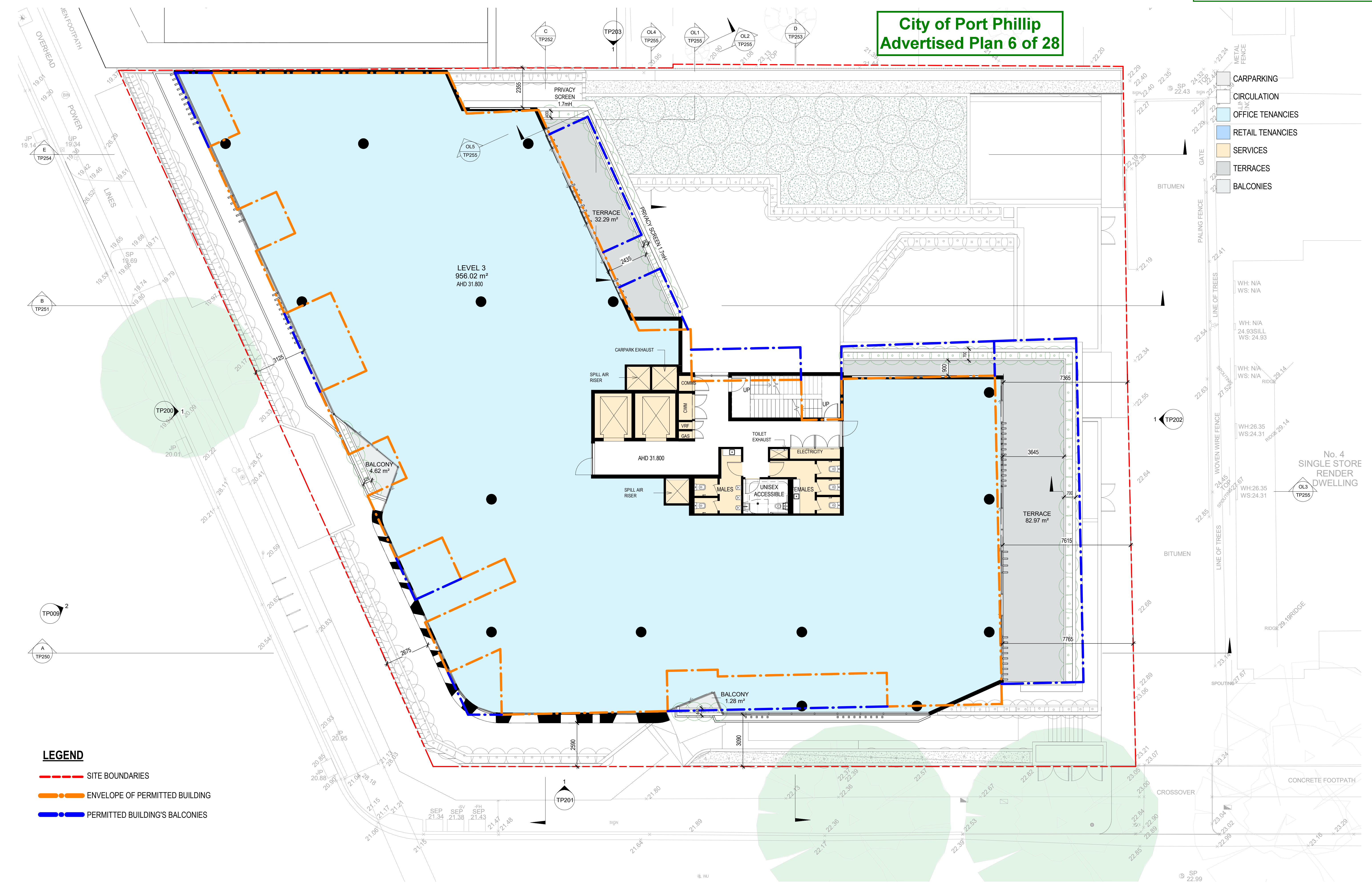
Rev	Description	Date



Project **54-60 St Kilda Road, St Kilda**
Drawing Title **LEVEL 2 FLOOR PLAN**

Drawing Issue	TOWN PLANNING	Drawn By	IB	Project number	191566
Scale	1 : 100 @A1 1 : 200 @A3	Checked By	RP	Drawing Number	TP105
Date	NOVEMBER 2019	Rev			

**City of Port Phillip
Advertised Plan 6 of 28**



- CARPARKING
- CIRCULATION
- OFFICE TENANCIES
- RETAIL TENANCIES
- SERVICES
- TERRACES
- BALCONIES

- LEGEND**
- SITE BOUNDARIES
 - ENVELOPE OF PERMITTED BUILDING
 - PERMITTED BUILDING'S BALCONIES


1 LEVEL 3-4
1: 100



© Map Architecture Pty Ltd
All rights reserved. These drawings remain the property of MAP Architecture Pty Ltd, and is only to be used for its commissioned purpose. No part of this document may be reproduced, modified or transmitted in any form or by any means without the explicit written authority of MAP Architecture Pty Ltd. Unauthorised use of this document in any form is prohibited.

Notes
All dimensions must be verified on site prior to commencement of work or establishment of any shop drawings. Figure dimensions must take precedence over scaled dimensions. All scaled dimensions must be verified on site. These drawings are to be read in conjunction with all specifications, schedules, all other consultants documentation, Town Planning endorsed plans and Planning Permits.

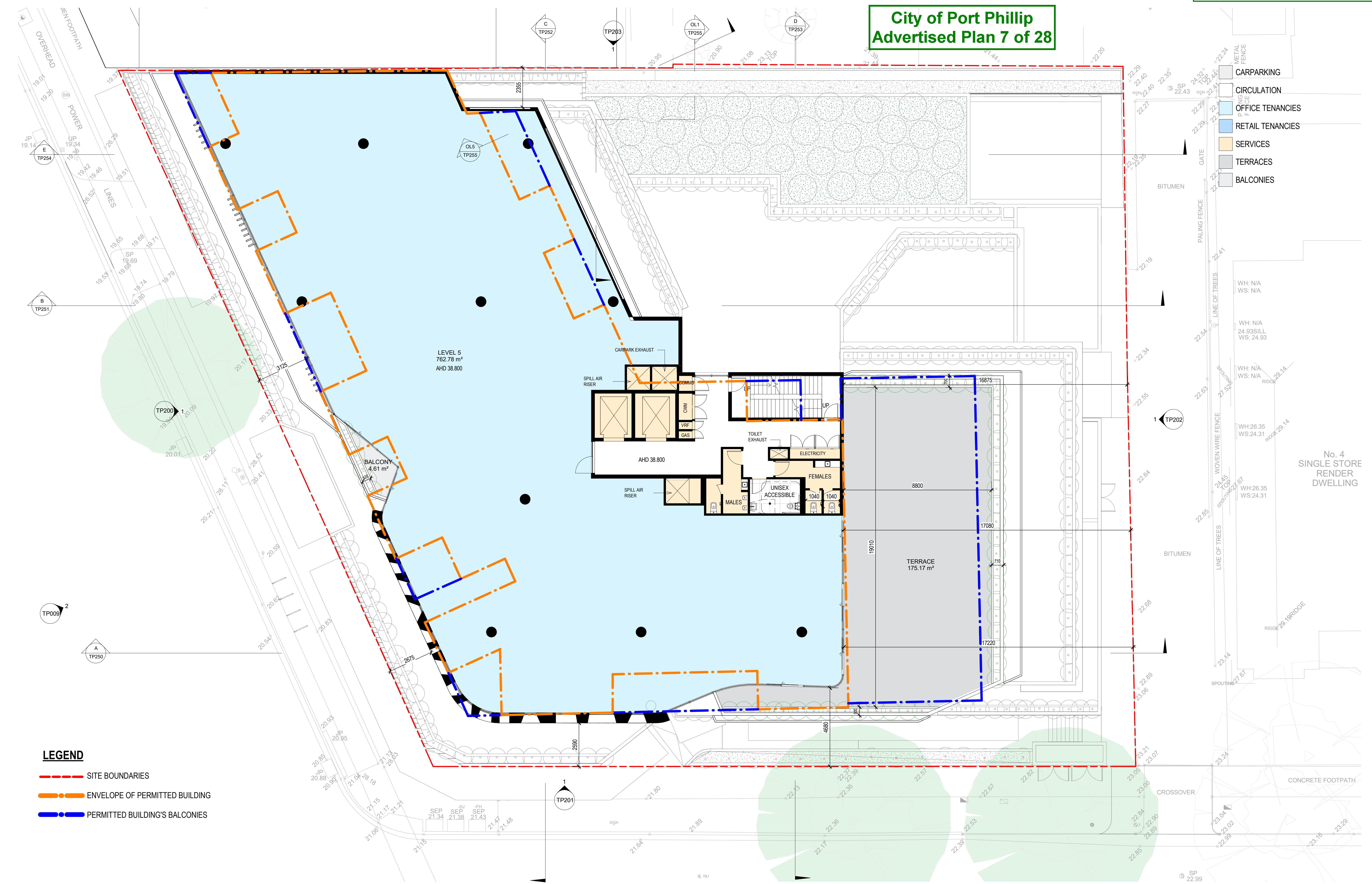
Rev	Description	Date



Project **54-60 St Kilda Road, St Kilda**
Drawing Title **LEVEL 3-4 FLOOR PLAN**

Drawing Issue	TOWN PLANNING	Drawn By	IB	Project number	191566
Scale	1: 100 @A1 1: 200 @A3	Checked By	RP	Drawing Number	TP106
Date	NOVEMBER 2019	Rev			

**City of Port Phillip
Advertised Plan 7 of 28**



- CARPARKING
- CIRCULATION
- OFFICE TENANCIES
- RETAIL TENANCIES
- SERVICES
- TERRACES
- BALCONIES

- LEGEND**
- SITE BOUNDARIES
 - ENVELOPE OF PERMITTED BUILDING
 - PERMITTED BUILDING'S BALCONIES


1 LEVEL 5
1 : 100



© Map Architecture Pty Ltd
All rights reserved. These drawings remain the property of MAP Architecture Pty Ltd, and are only to be used for the commissioned purpose. No part of this document may be reproduced, modified or transmitted in any form or by any means without the explicit written authority of MAP Architecture Pty Ltd. Unauthorised use of this document in any form is prohibited.

Notes
All dimensions must be verified on site prior to commencement of work or establishment of any shop drawings. Figured dimensions must take precedence over scaled dimensions. All scaled dimensions must be verified on site. These drawings are to be read in conjunction with all specifications, schedules, all other consultants documentation, Town Planning endorsed plans and Planning Permits.

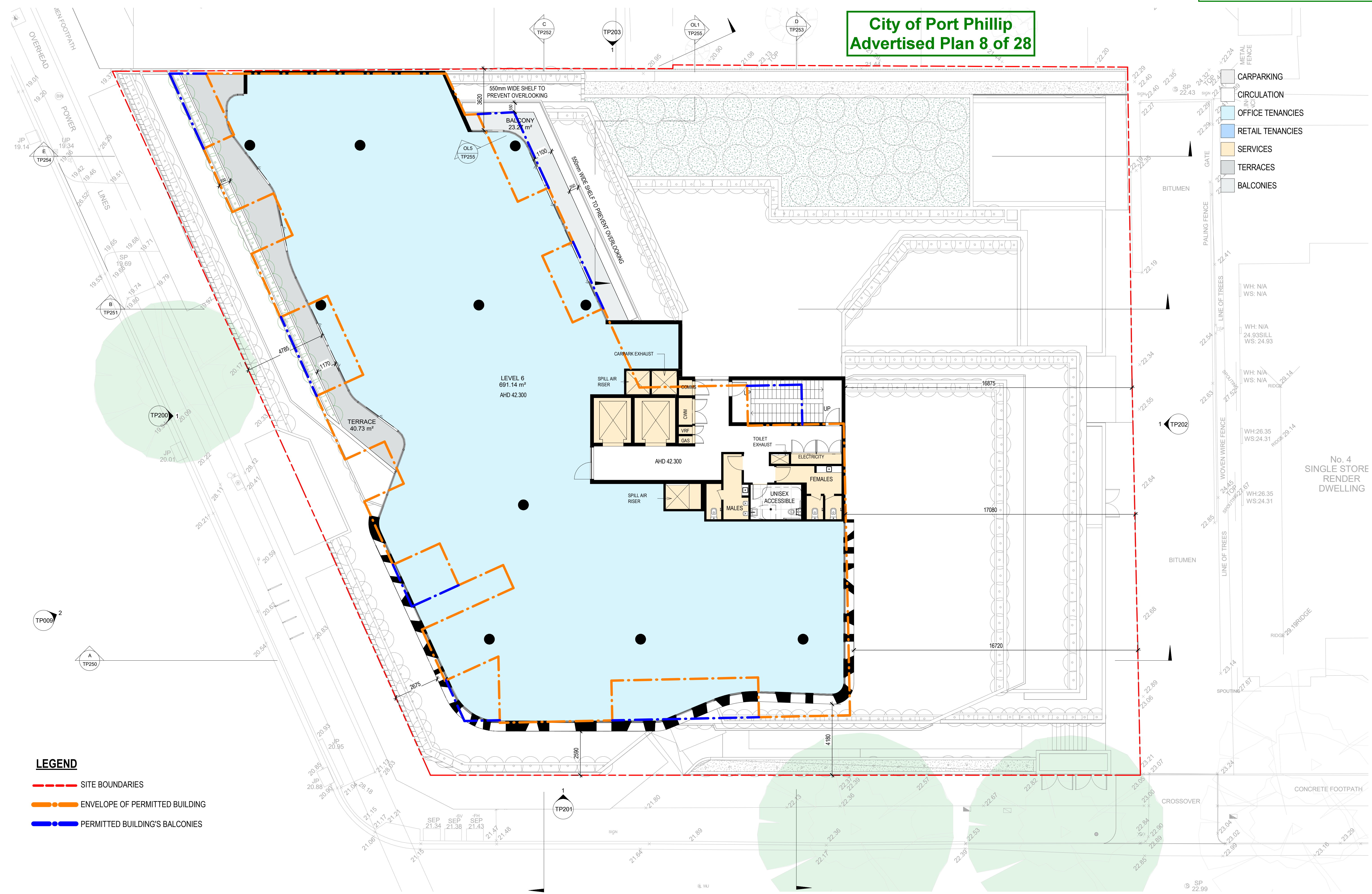
Rev	Description	Date



Project **54-60 St Kilda Road, St Kilda**
Drawing Title **LEVEL 5 FLOOR PLAN**

Drawing Issue	TOWN PLANNING	Drawn By	IB	Project number	191566
Scale	1 : 100 @A1 1 : 200 @A3	Checked By	RP	Drawing Number	TP107
Date	NOVEMBER 2019	Rev			

**City of Port Phillip
Advertised Plan 8 of 28**



- CARPARKING
- CIRCULATION
- OFFICE TENANCIES
- RETAIL TENANCIES
- SERVICES
- TERRACES
- BALCONIES

- LEGEND**
- SITE BOUNDARIES
 - ENVELOPE OF PERMITTED BUILDING
 - PERMITTED BUILDING'S BALCONIES


1 LEVEL 6
TP009 1: 100

MAP Architecture
 Unit 2, 184 Lane North Fitzroy 3068 Victoria, Australia
 T: +61 3 9660 0700
 www.maparchitecture.com.au
 info@maparchitecture.com.au

© Map Architecture Pty Ltd
 All rights reserved. These drawings remain the property of MAP Architecture Pty Ltd, and is only to be used for its commissioned purpose. No part of this document may be reproduced, modified or transmitted in any form or by any means without the explicit written authority of MAP Architecture Pty Ltd. Unauthorised use of this document in any form is prohibited.

Notes
 All dimensions must be verified on site prior to commencement of work or establishment of any shop drawings. Figured dimensions must take precedence over scaled dimensions. All scaled dimensions must be verified on site. These drawings are to be read in conjunction with all specifications, schedules, all other consultants documentation, Town Planning endorsed plans and Planning Permits.

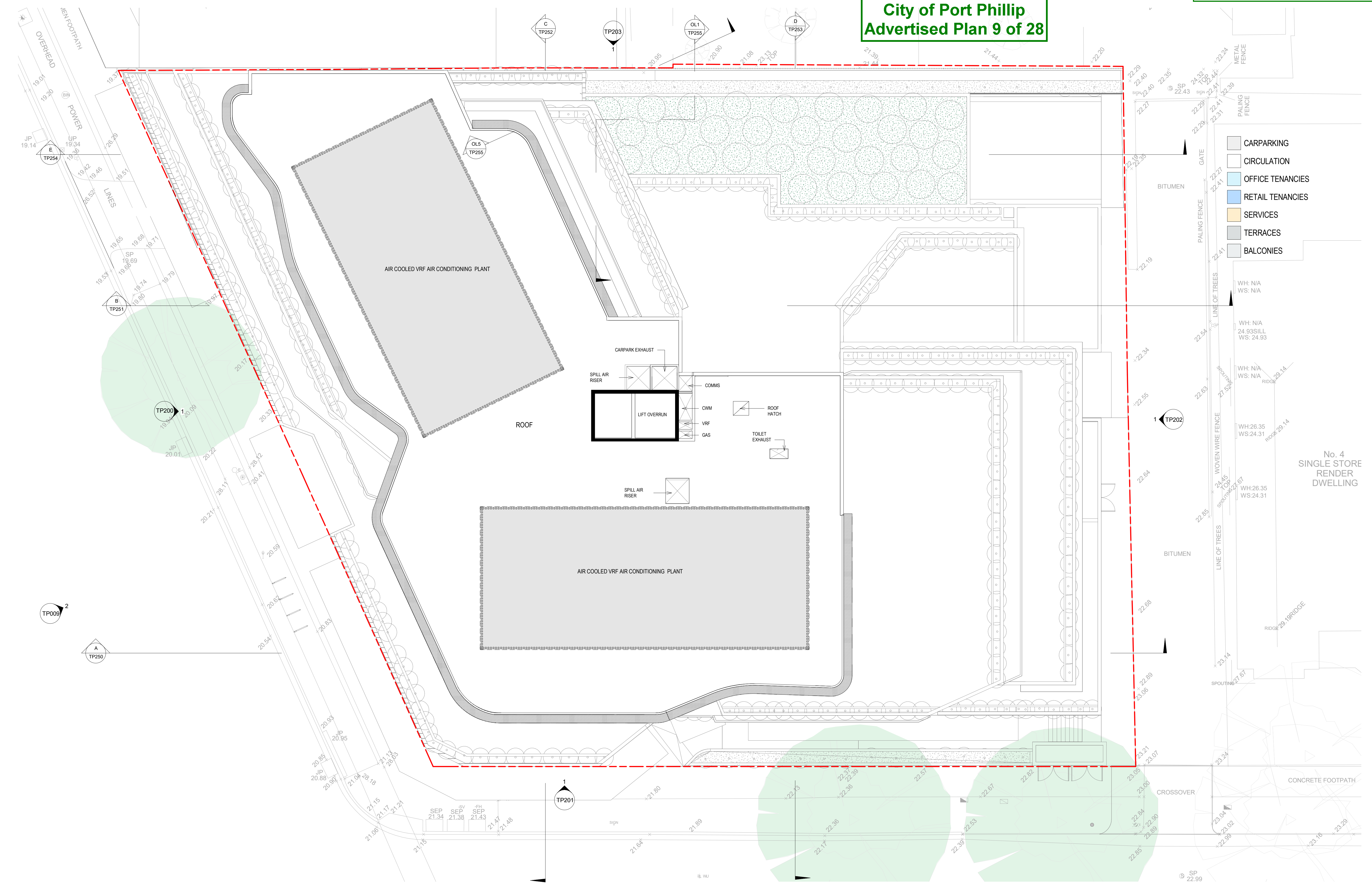
Rev	Description	Date



Project **54-60 St Kilda Road, St Kilda**
 Drawing Title **LEVEL 6 FLOOR PLAN**

Drawing Issue	TOWN PLANNING	Drawn By	IB	Project number	191566
Scale	1: 100 @A1 1: 200 @A3	Checked By	RP	Drawing Number	TP108
Date	NOVEMBER 2019	Rev			

**City of Port Phillip
Advertised Plan 9 of 28**



- CARPARKING
- CIRCULATION
- OFFICE TENANCIES
- RETAIL TENANCIES
- SERVICES
- TERRACES
- BALCONIES

WH: N/A
WS: N/A

WH: N/A
24.93SILL
WS: 24.93

WH: N/A
WS: N/A

WH: 26.35
WS: 24.31

WH: 26.35
WS: 24.31

No. 4
SINGLE STORE
RENDER
DWELLING

1 ROOF LEVEL
TP009 1: 100

MAP Architecture
Unit 2, 184 Lane North Fitzroy 3068 Victoria, Australia
T: +61 3 8660 0700
www.maparchitecture.com.au
info@maparchitecture.com.au

Member Australian Institute of Architects

© Map Architecture Pty Ltd
All rights reserved. These drawings remain the property of MAP Architecture Pty Ltd, and is only to be used for its commissioned purpose. No part of this document may be reproduced, modified or transmitted in any form or by any means without the explicit written authority of MAP Architecture Pty Ltd. Unauthorised use of this document in any form is prohibited.

Notes
All dimensions must be verified on site prior to commencement of work or establishment of any shop drawings. Figured dimensions must take precedence over scaled dimensions. All scaled dimensions must be verified on site. These drawings are to be read in conjunction with all specifications, schedules, all other consultants documentation, Town Planning endorsed plans and Planning Permits.

Rev	Description	Date
SEP 21.34		
SEP 21.38		
SEP 21.43		
21.47		
21.48		

Project **54-60 St Kilda Road, St Kilda**

Drawing Title **ROOF PLAN**

Drawing Issue	TOWN PLANNING	Drawn By	IB	Project number	191566
Scale	1: 100 @A1 1: 200 @A3	Checked By	RP	Drawing Number	TP109
Date	NOVEMBER 2019			Rev	

City of Port Phillip
Advertised Plan 10 of 28

FINISHES LEGEND:

C1.	TEXTURED PRECAST CONCRETE PANEL	FINISH: MEDIUM GREY
P1.	TEXTURED EXTERNAL CLADDING	FINISH: DARK GREY
P2.	EXTERNAL CLADDING	FINISH: BLACK
GL1.	GLAZING	FINISH: CLEAR DARK GREY WINDOW SUITE
GL2.	GLAZING	FINISH: GREY TINTED DARK GREY WINDOW SUITE
GL3.	COLOURBACK GLAZING	FINISH: DARK GREY TINTED DARK GREY FRAMES
MT1.	VERTICAL SCREEN AND FEATURE METAL DETAILS	FINISH: BLACK
MT2.	FEATURE METAL PROFILE	FINISH: BRONZE COLOUR OR SIMILAR
MT3.	HORIZONTAL SCREEN	FINISH: LIGHT SILVER GREY
MT4.	METAL ACOUSTIC FENCE	FINISH: DARK GREY



1 West Elevation
TP102 1:100

LEGEND
●● ENVELOPE OF PERMITTED BUILDING

Rev	Description	Date

Project

54-60 St Kilda Road, St Kilda

Drawing Issue

TOWN PLANNING

Drawn By

IB

Project number

191566

Scale

1:100 @A1 1:200 @A3

Checked By

RP

Drawing Number

TP200

Date

NOVEMBER 2019

Rev

Drawing Title

ELEVATIONS

City of Port Phillip Advertised Plan 11 of 28

FINISHES LEGEND:

C1.	TEXTURED PRECAST CONCRETE PANEL	FINISH: MEDIUM GREY
P1.	TEXTURED EXTERNAL CLADDING	FINISH: DARK GREY
P2.	EXTERNAL CLADDING	FINISH: BLACK
GL1.	GLAZING	FINISH: CLEAR DARK GREY WINDOW SUITE
GL2.	GLAZING	FINISH: GREY TINTED DARK GREY WINDOW SUITE
GL3.	COLOURBACK GLAZING	FINISH: DARK GREY TINTED DARK GREY FRAMES
MT1.	VERTICAL SCREEN AND FEATURE METAL DETAILS	FINISH: BLACK
MT2.	FEATURE METAL PROFILE	FINISH: BRONZE COLOUR OR SIMILAR
MT3.	HORIZONTAL SCREEN	FINISH: LIGHT SILVER GREY
MT4.	METAL ACOUSTIC FENCE	FINISH: DARK GREY



1 South Elevation
 TP102 1 : 100

Notes
 All dimensions must be verified on site prior to commencement of work or establishment of any shop drawings. Figure dimensions must take precedence over scaled dimensions. All scaled dimensions must be verified on site. These drawings are to be read in conjunction with all specifications, schedules, all other consultants documentation, Town Planning endorsed plans and Planning Permits.

Rev	Description	Date

Drawing Issue	TOWN PLANNING	Drawn By	IB	Project number	191566
Scale	1 : 100 @A1 1 : 200 @A3	Checked By	RP	Drawing Number	TP201
Date	NOVEMBER 2019	Rev			

City of Port Phillip
Advertised Plan 12 of 28

FINISHES LEGEND:

C1.	TEXTURED PRECAST CONCRETE PANEL	FINISH: MEDIUM GREY
P1.	TEXTURED EXTERNAL CLADDING	FINISH: DARK GREY
P2.	EXTERNAL CLADDING	FINISH: BLACK
GL1.	GLAZING	FINISH: CLEAR DARK GREY WINDOW SUITE
GL2.	GLAZING	FINISH: GREY TINTED DARK GREY WINDOW SUITE
GL3.	COLOURBACK GLAZING	FINISH: DARK GREY TINTED DARK GREY FRAMES
MT1.	VERTICAL SCREEN AND FEATURE METAL DETAILS	FINISH: BLACK
MT2.	FEATURE METAL PROFILE	FINISH: BRONZE COLOUR OR SIMILAR
MT3.	HORIZONTAL SCREEN	FINISH: LIGHT SILVER GREY
MT4.	METAL ACOUSTIC FENCE	FINISH: DARK GREY



1 East Elevation
TP102 1:100

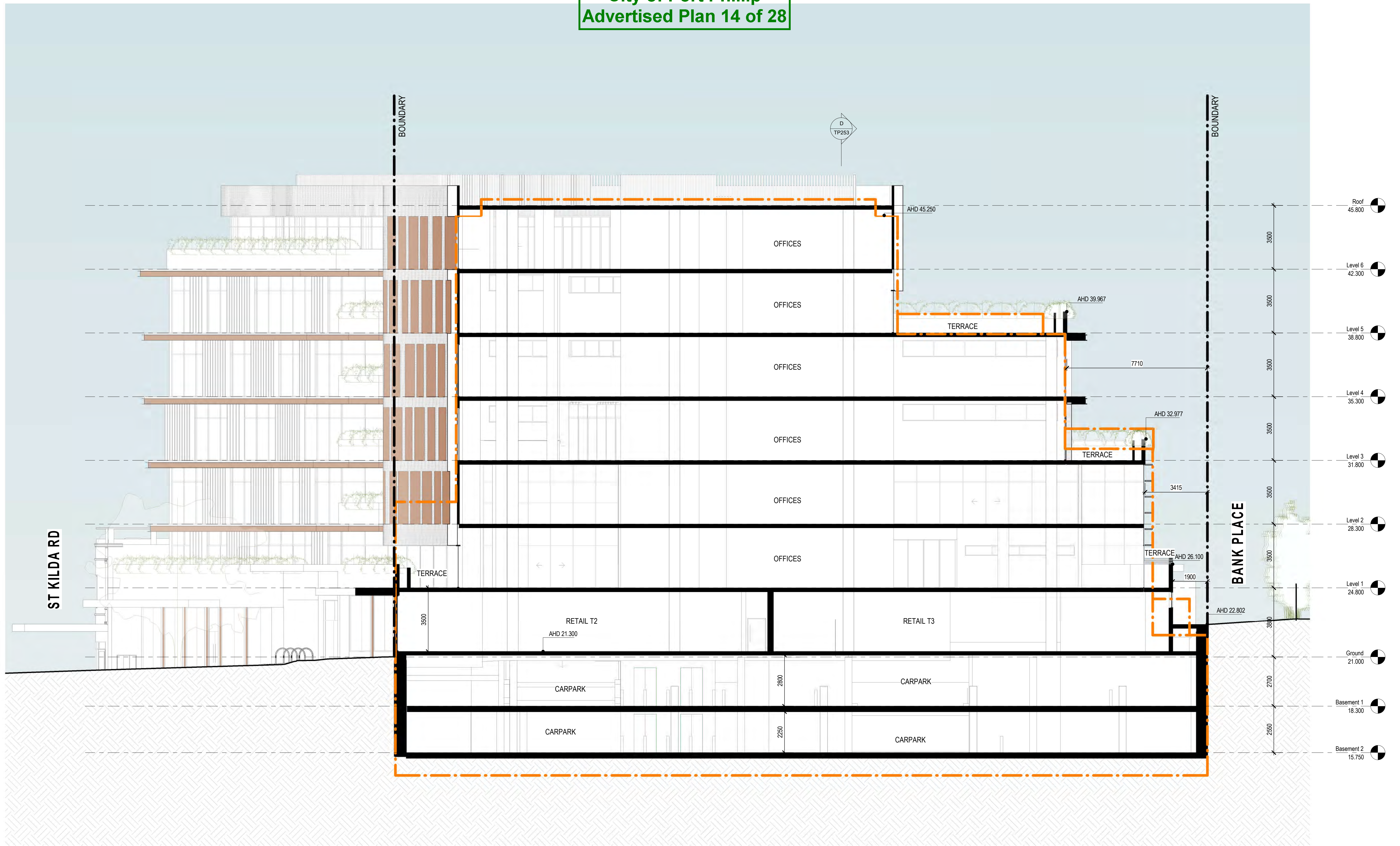
LEGEND
 ENVELOPE OF PERMITTED BUILDING

Notes
 All dimensions must be verified on site prior to commencement of work or establishment of any shop drawings. Figured dimensions must take precedence over scaled dimensions. All scaled dimensions must be verified on site. These drawings are to be read in conjunction with all specifications, schedules, all other consultants documentation, Town Planning endorsed plans and Planning Permits.

Rev	Description	Date

Drawing Issue	TOWN PLANNING	Drawn By	IB	Project number	191566
Scale	1:100 @A1 1:200 @A3	Checked By	RP	Drawing Number	TP202
Date	NOVEMBER 2019	Rev			

City of Port Phillip
Advertised Plan 14 of 28



A Section
TP107 1:100

LEGEND
 ENVELOPE OF PERMITTED BUILDING

Rev	Description	Date

Project

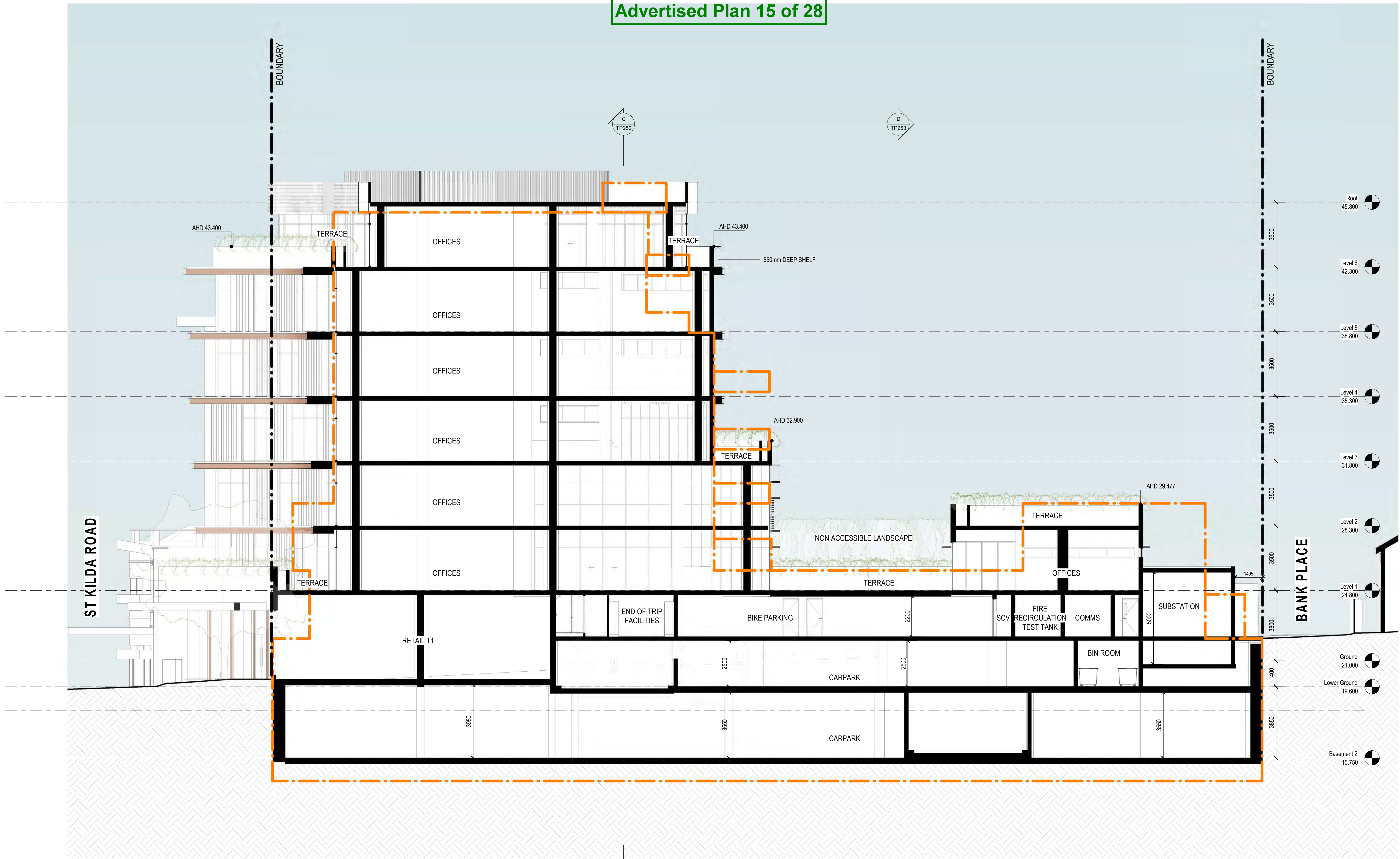
54-60 St Kilda Road, St Kilda

Drawing Title

SECTIONS

Drawing Issue	TOWN PLANNING	Drawn By	IB	Project number	191566
Scale	1:100 @A1 1:200 @A3	Checked By	RP	Drawing Number	TP250
Date	NOVEMBER 2019	Rev			

City of Port Phillip
Advertised Plan 15 of 28



Section
TP101 1:100

LEGEND
 ENVELOPE OF PERMITTED BUILDING

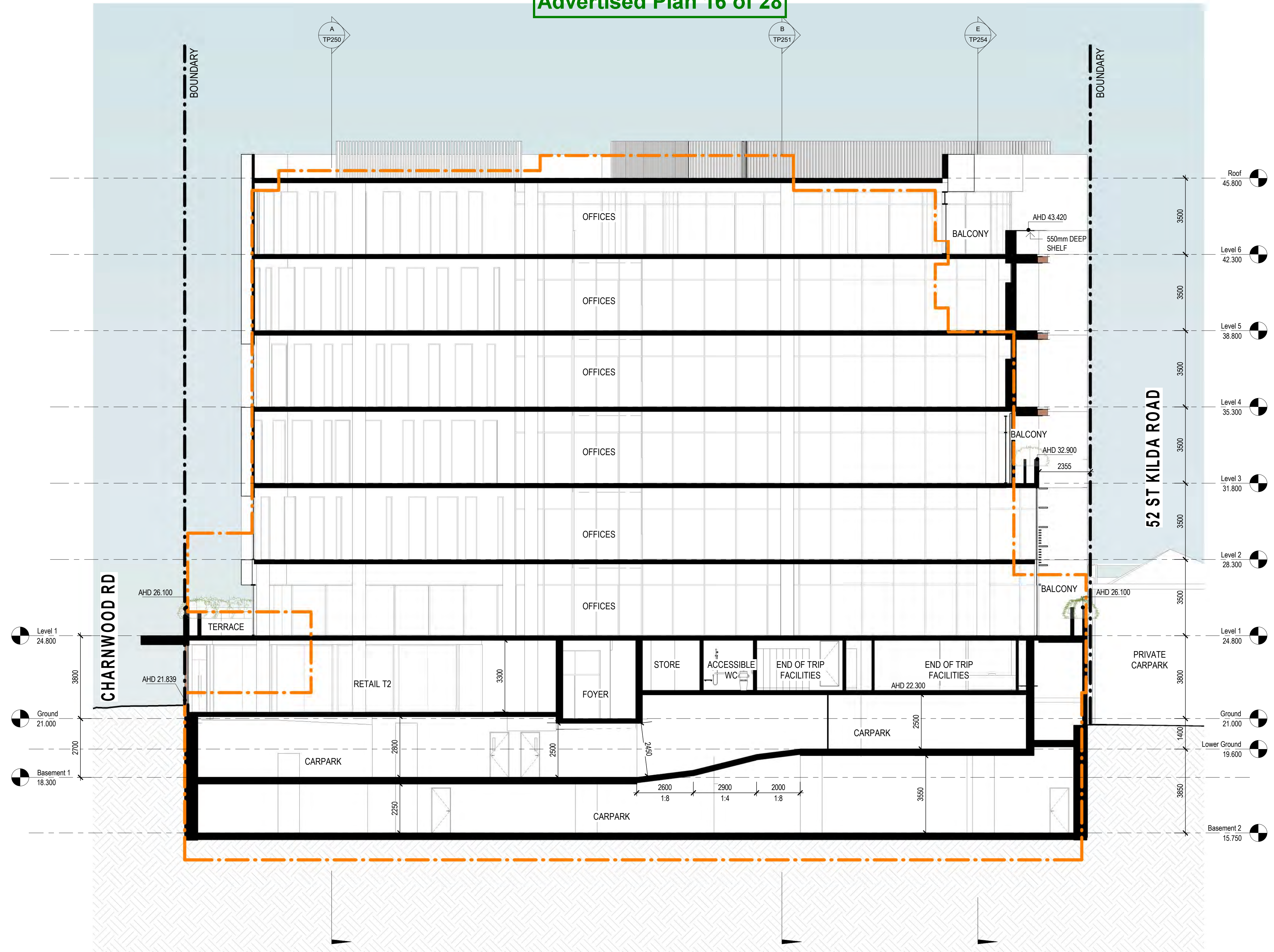
Rev	Description	Date

Project
54-60 St Kilda Road, St Kilda

Drawing Title
SECTIONS

Drawing Issue	TOWN PLANNING	Drawn By	IB	Project number	191566
Scale	1:100 @A1 1:200 @A3	Checked By	RP	Drawing Number	TP251
Date	NOVEMBER 2019	Rev			

City of Port Phillip
Advertised Plan 16 of 28



Section
TP107 1 : 100

LEGEND
 ENVELOPE OF PERMITTED BUILDING

Notes
 All dimensions must be verified on site prior to commencement of work or establishment of any shop drawings. Figured dimensions must take precedence over scaled dimensions. All scaled dimensions must be verified on site. These drawings are to be read in conjunction with all specifications, schedules, all other consultants documentation, Town Planning endorsed plans and Planning Permits.

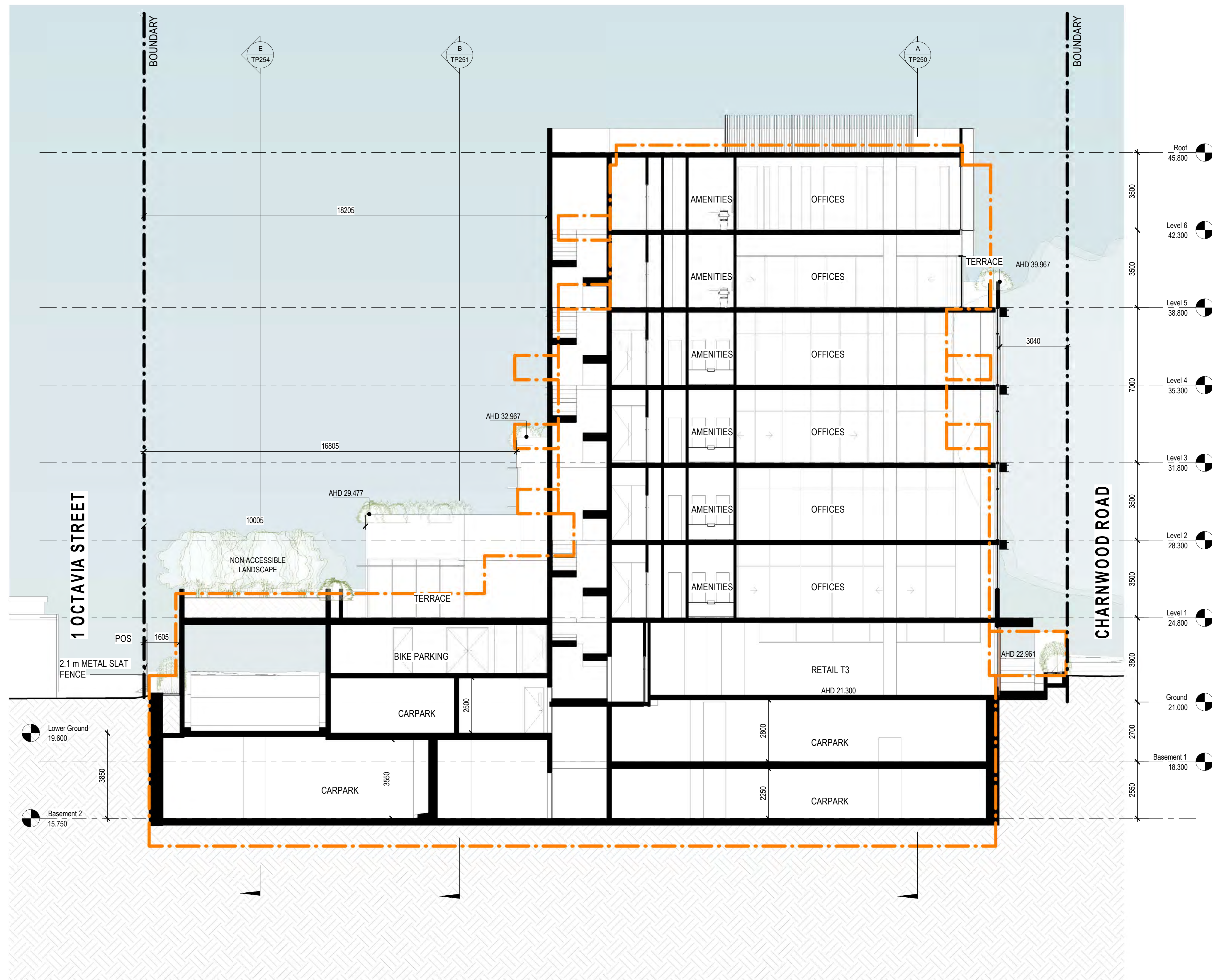
Rev	Description	Date

Project
54-60 St Kilda Road, St Kilda

Drawing Title
SECTIONS

Drawing Issue	TOWN PLANNING	Drawn By	IB	Project number	191566
Scale	1 : 100 @A1 1 : 200 @A3	Checked By	RP	Drawing Number	TP252
Date	NOVEMBER 2019	Rev			

City of Port Phillip
Advertised Plan 17 of 28



D Section
TP101 1 : 100

LEGEND

— ENVELOPE OF PERMITTED BUILDING

Rev	Description	Date

Project

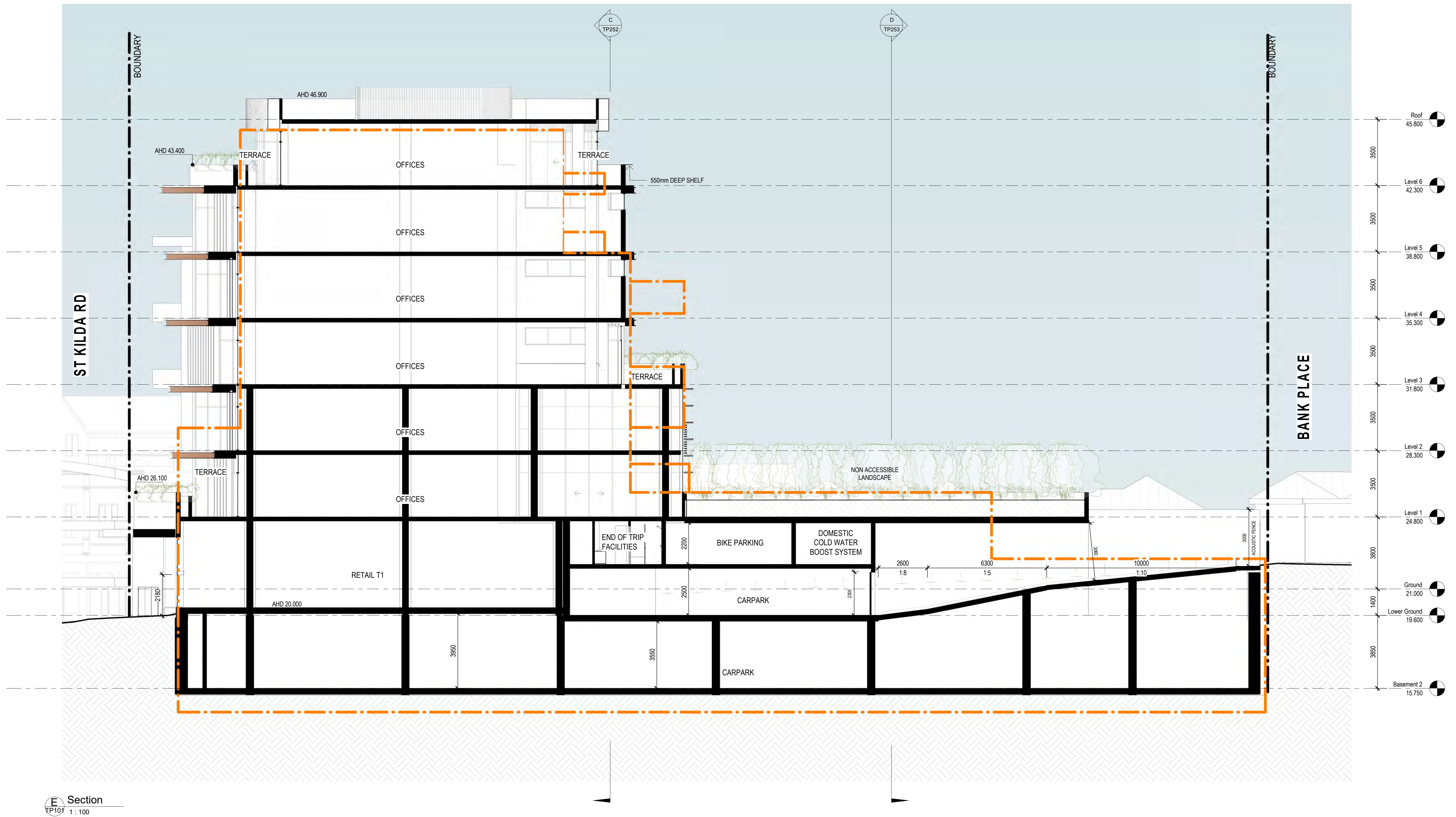
54-60 St Kilda Road, St Kilda

Drawing Title

SECTIONS

Drawing Issue	TOWN PLANNING	Drawn By	IB	Project number	191566
Scale	1 : 100 @A1 1 : 200 @A3	Checked By	RP	Drawing Number	TP253
Date	NOVEMBER 2019	Rev			

City of Port Phillip
Advertised Plan 18 of 28



E Section
1:100

LEGEND

— ENVELOPE OF PERMITTED BUILDING

Rev	Description	Date

Project

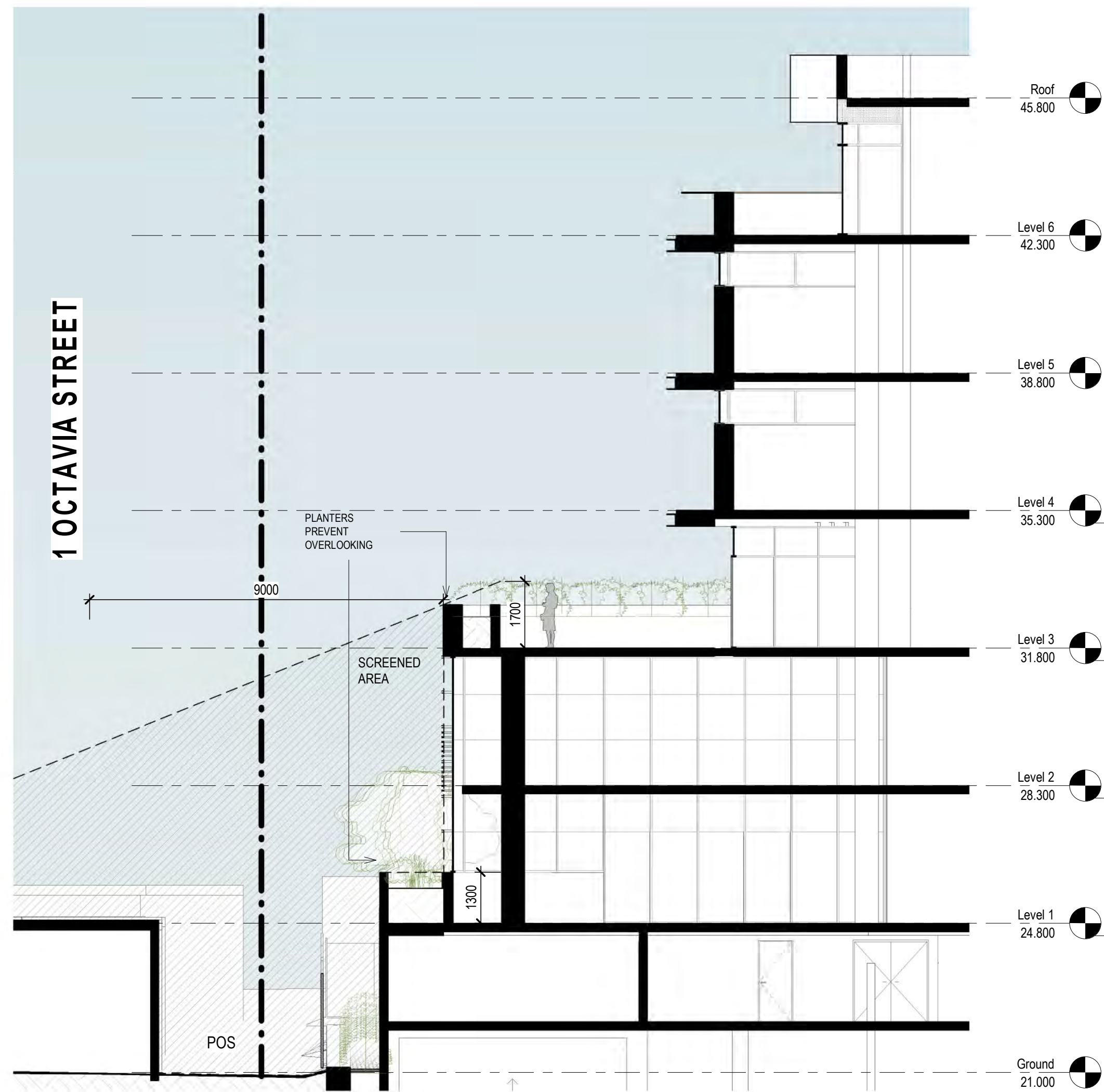
54-60 St Kilda Road, St Kilda

Drawing Title

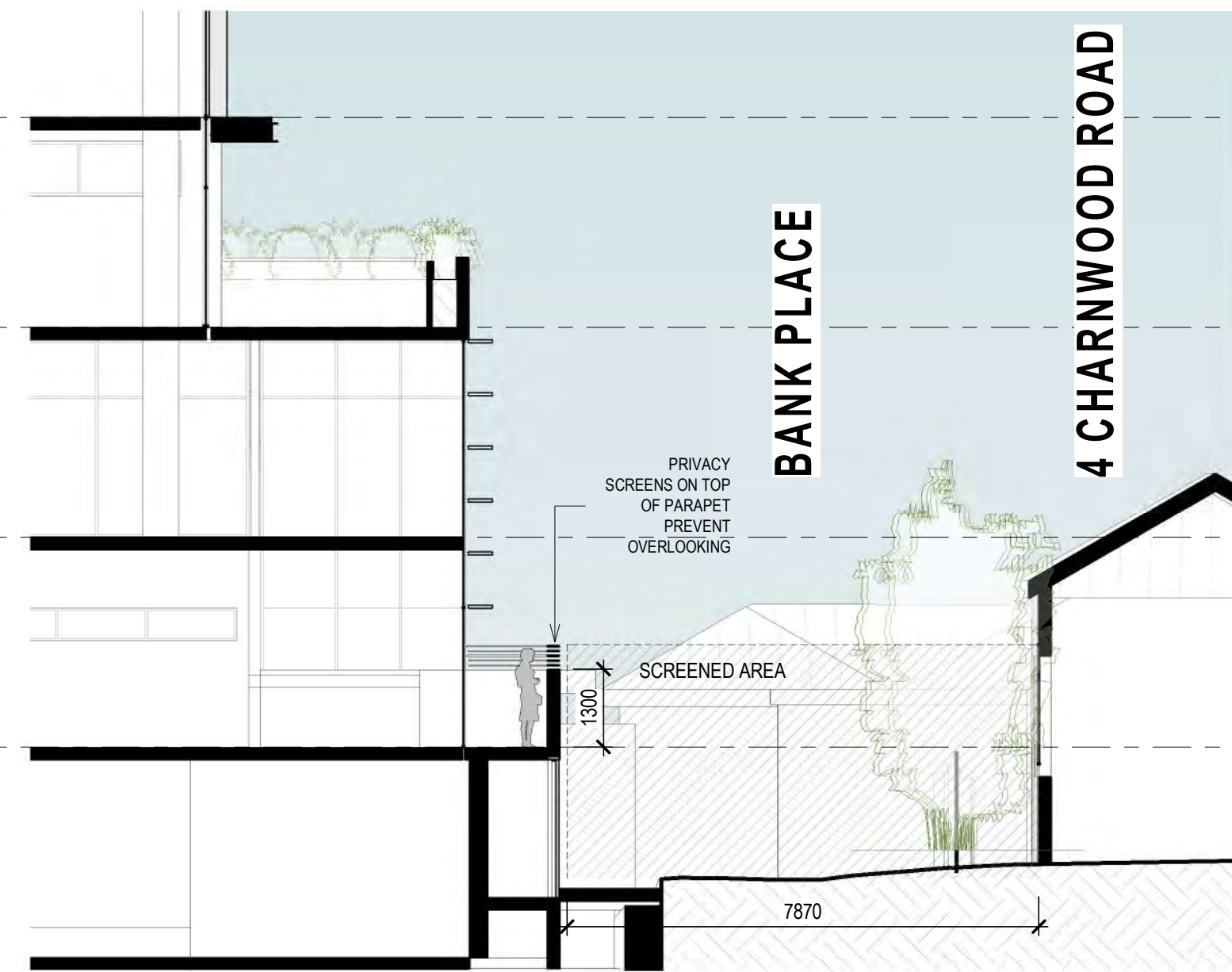
SECTIONS

Drawing Issue	TOWN PLANNING	Drawn By	IB	Project number	191566
Scale	1:100 @A1 1:200 @A3	Checked By	RP	Drawing Number	TP254
Date	NOVEMBER 2019	Rev			

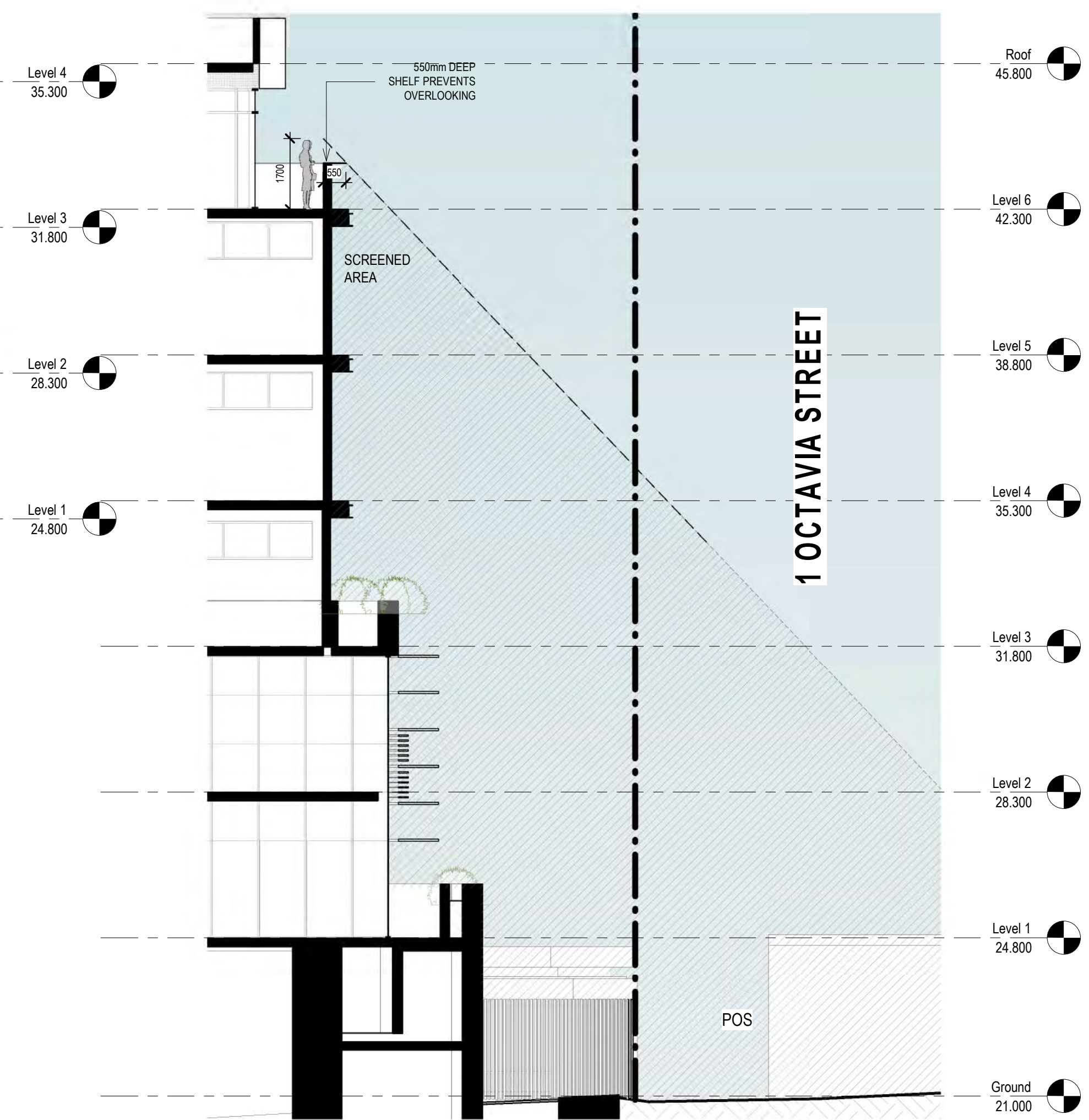
**City of Port Phillip
Advertised Plan 19 of 28**



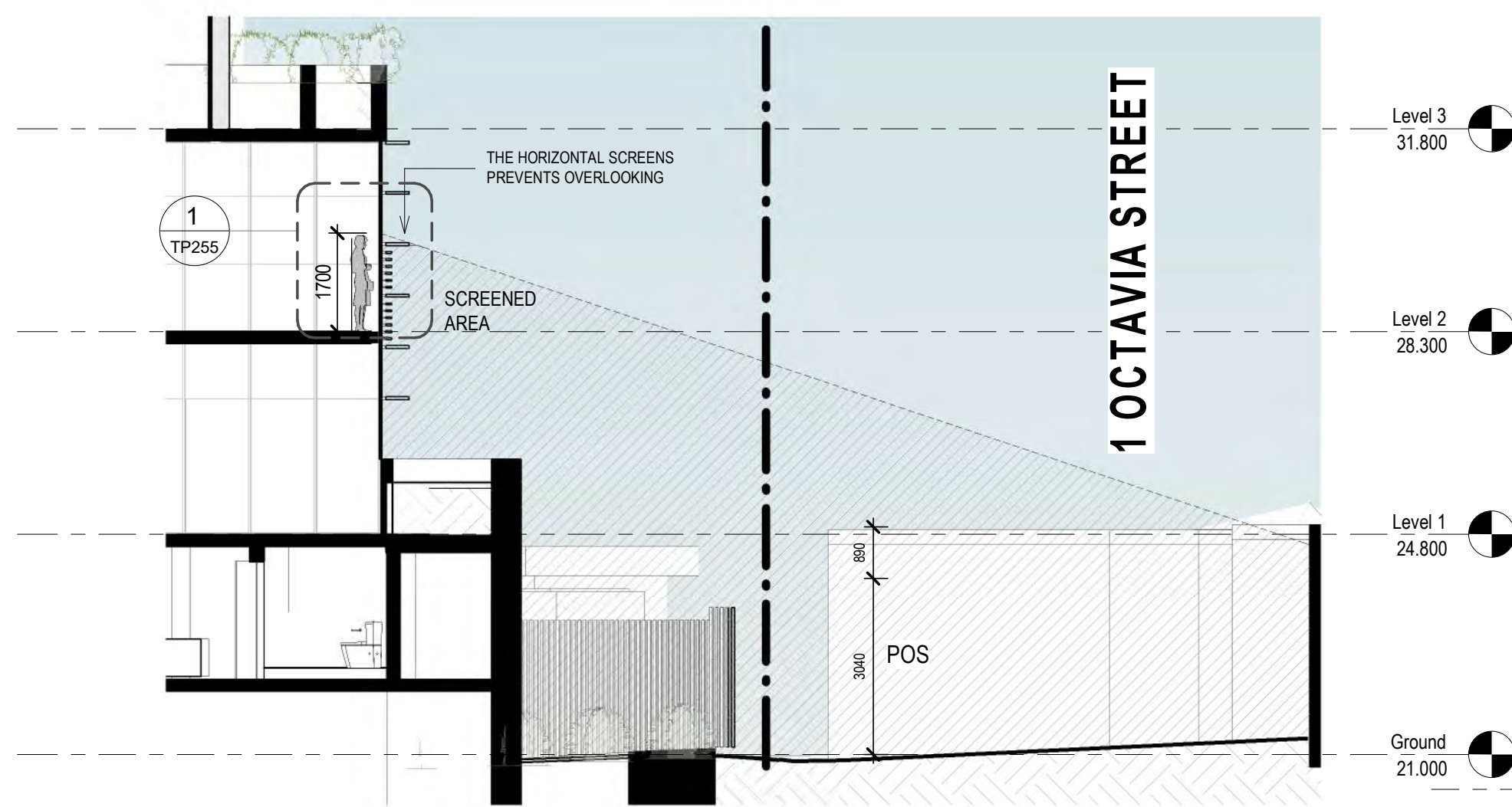
OL1 TERRACES OVERLOOKING DIAGRAM - NORTH-EAST INTERFACE - TYPICAL
TP104 1 : 100



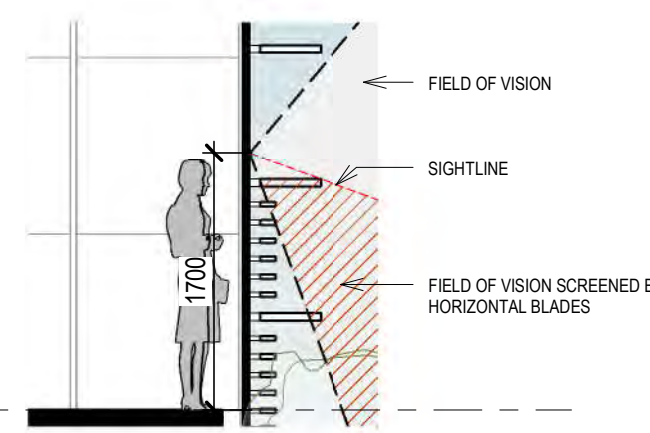
OL3 OVERLOOKING DIAGRAM - EAST INTERFACE - TYPICAL
TP104 1 : 100



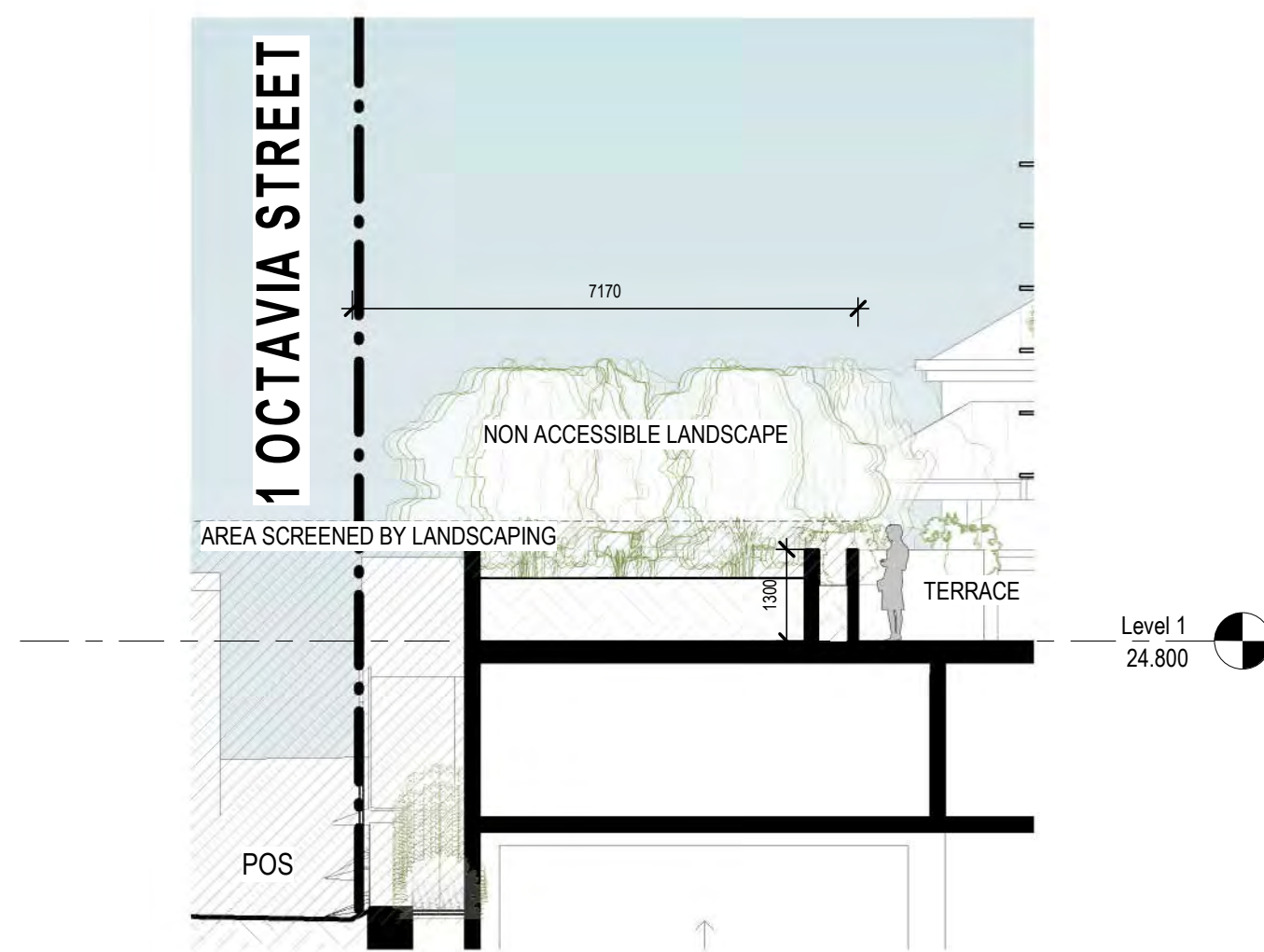
OL5 LEVEL 6 BALCONY OVERLOOKING DIAGRAM - NORTH-EAST INTERFACE
TP104 1 : 100



OL2 WINDOWS OVERLOOKING DIAGRAM - NORTH-EAST INTERFACE - TYPICAL
TP104 1 : 100



1 NORTH-EAST INTERFACE - TYPICAL - DETAIL
TP255 1 : 50



OL4 COMMUNAL TERRACE OVERLOOKING DIAGRAM - NORTH INTERFACE
TP104 1 : 100

Rev	Description	Date

**City of Port Phillip
Advertised Plan 20 of 28**

**Textured Concrete
Colour - Grey**

◊C1




**Textured External Cladding
Colour - Dark Grey**

◊P1



**External Cladding
Colour - Black**

◊P2




**Glazing
Colour - Clear**

◊GL1




**Glazing
Colour - Grey Tinted**

◊GL2



**Glazing (Colourback)
Colour - Dark Grey**

◊GL3



**Vertical Screen
Colour - Black**

◊MT1



**Aluminium Profile
Colour - Bronze or Similar**

◊MT2



**Horizontal Screen
Colour - Silver Grey**

◊MT3



**Metal Acoustic Fence
Colour - Dark Grey**

◊MT3



Rev	Description	Date

Project

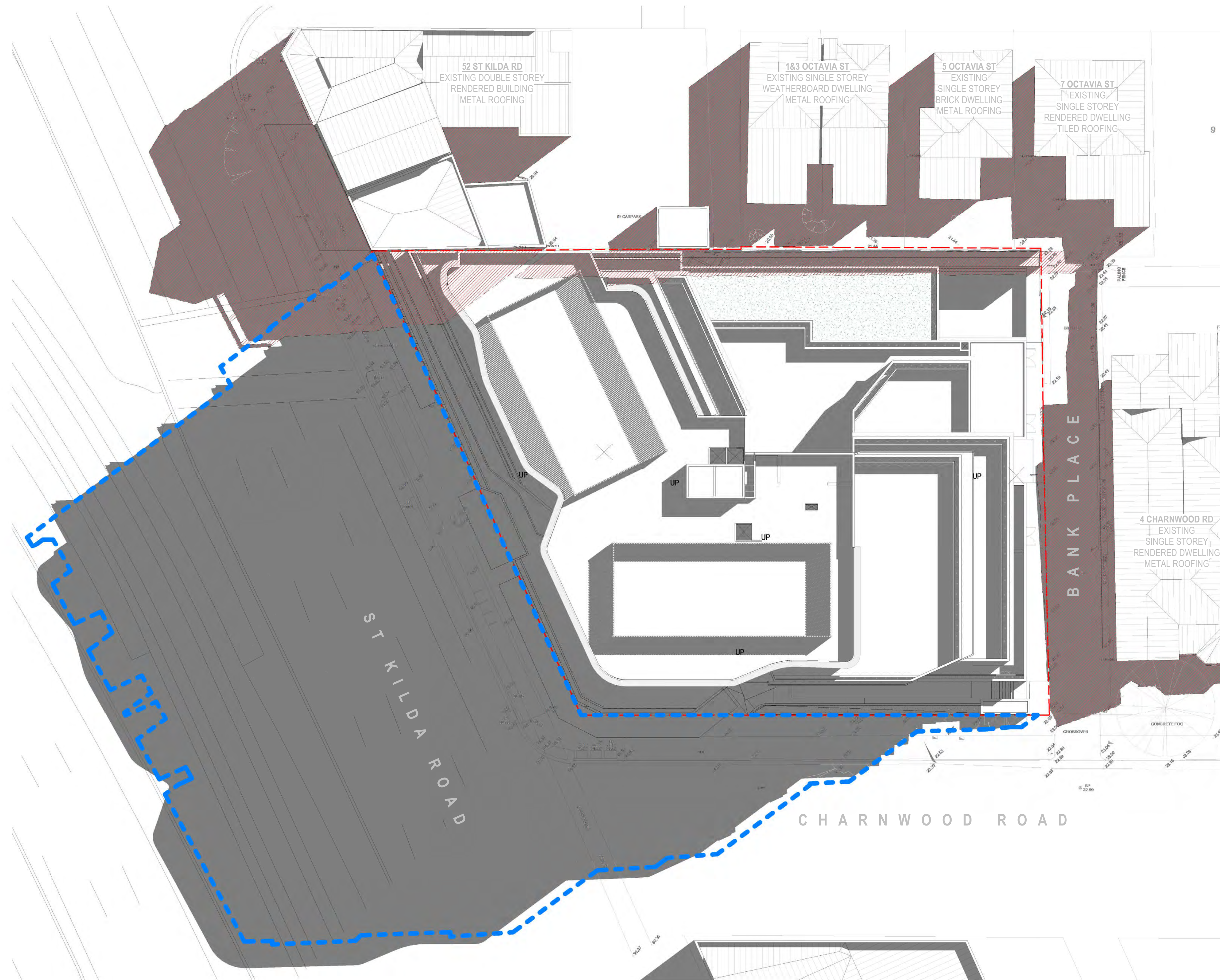
54-60 St Kilda Road, St Kilda

Drawing Title

FINISHES SCHEDULE

Drawing Issue	TOWN PLANNING	Drawn By	IB	Project number	191566
Scale	NTS @A1 @A3	Checked By	RP	Drawing Number	TP300
Date	NOVEMBER 2019	Rev			


**City of Port Phillip
Advertised Plan 21 of 28**



1 Shadow Diagram - 9am
TP009 1:200

- LEGEND**
- PROPOSED SHADOWS
 - EXISTING SHADOWS (FENCES / NEIGHBOURING BUILDING)
 - PERMITTED PROPOSAL SHADOWS

Rev	Description	Date



Project

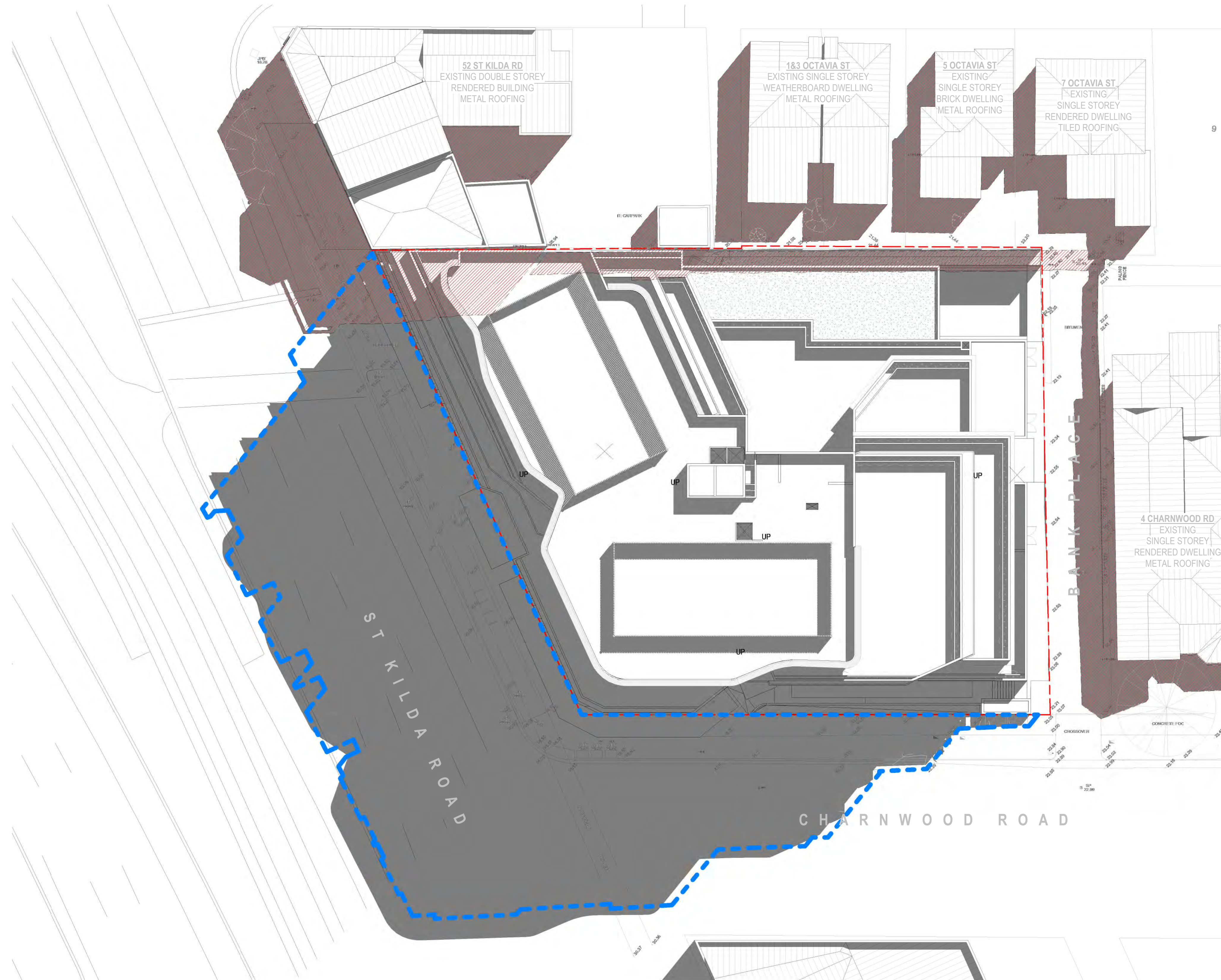
54-60 St Kilda Road, St Kilda

Drawing Title

SHADOW DIAGRAMS

Drawing Issue	TOWN PLANNING	Drawn By	IB	Project number	191566
Scale	1:200 @A1 1:400 @A3	Checked By	RP	Drawing Number	TP400
Date	NOVEMBER 2019	Rev			


**City of Port Phillip
Advertised Plan 22 of 28**



1 Shadow Diagram - 10am
TP009 1:200

- LEGEND**
- PROPOSED SHADOWS
 - EXISTING SHADOWS (FENCES / NEIGHBOURING BUILDING)
 - PERMITTED PROPOSAL SHADOWS

Rev	Description	Date



Project

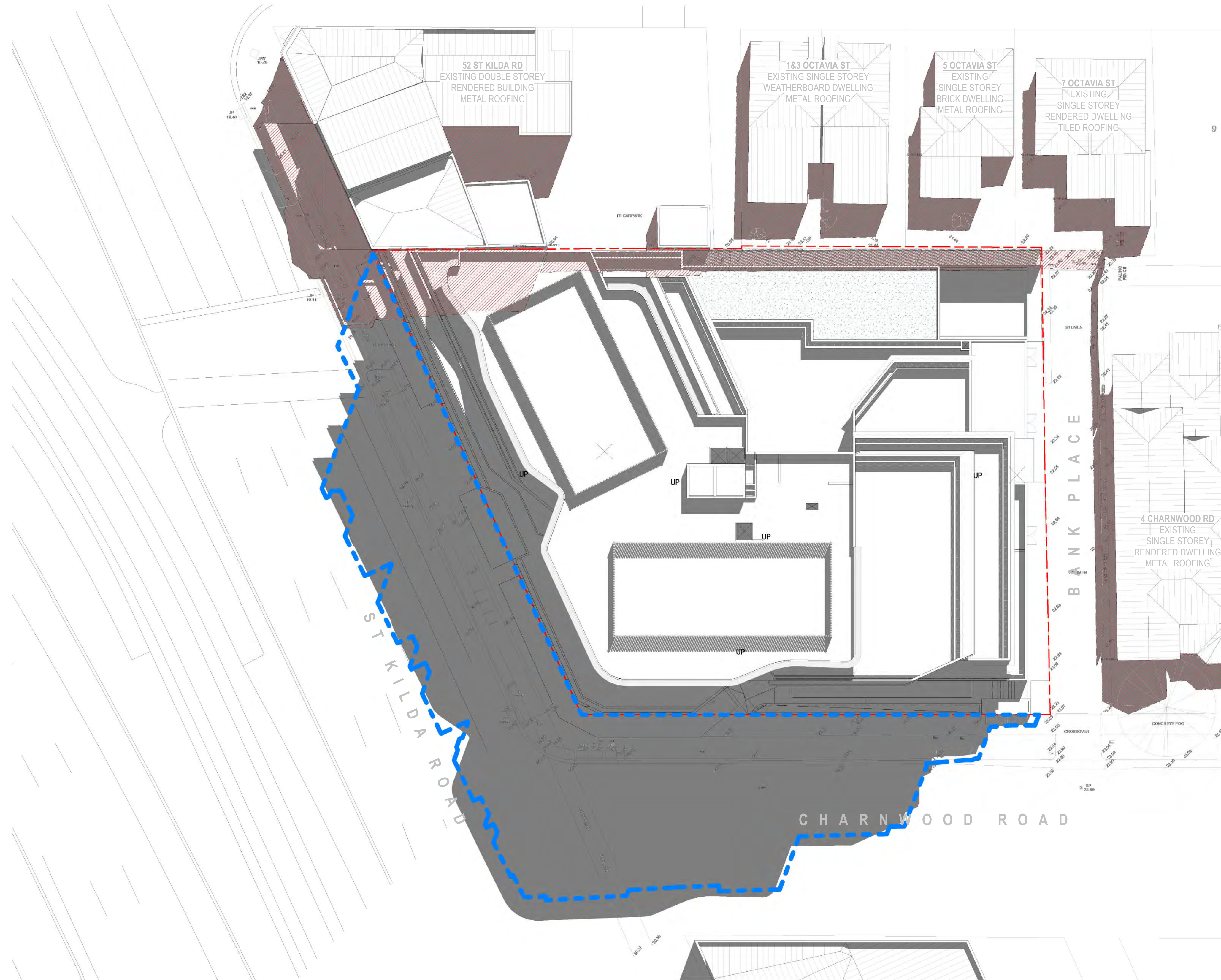
54-60 St Kilda Road, St Kilda

Drawing Title

SHADOW DIAGRAMS

Drawing Issue	TOWN PLANNING	Drawn By	IB	Project number	191566
Scale	1:200 @A1 1:400 @A3	Checked By	RP	Drawing Number	TP401
Date	NOVEMBER 2019	Rev			


**City of Port Phillip
Advertised Plan 23 of 28**



1 Shadow Diagram - 11am
TP009 1 : 200

- LEGEND**
- PROPOSED SHADOWS
 - EXISTING SHADOWS (FENCES / NEIGHBOURING BUILDING)
 - PERMITTED PROPOSAL SHADOWS

Rev	Description	Date



Project

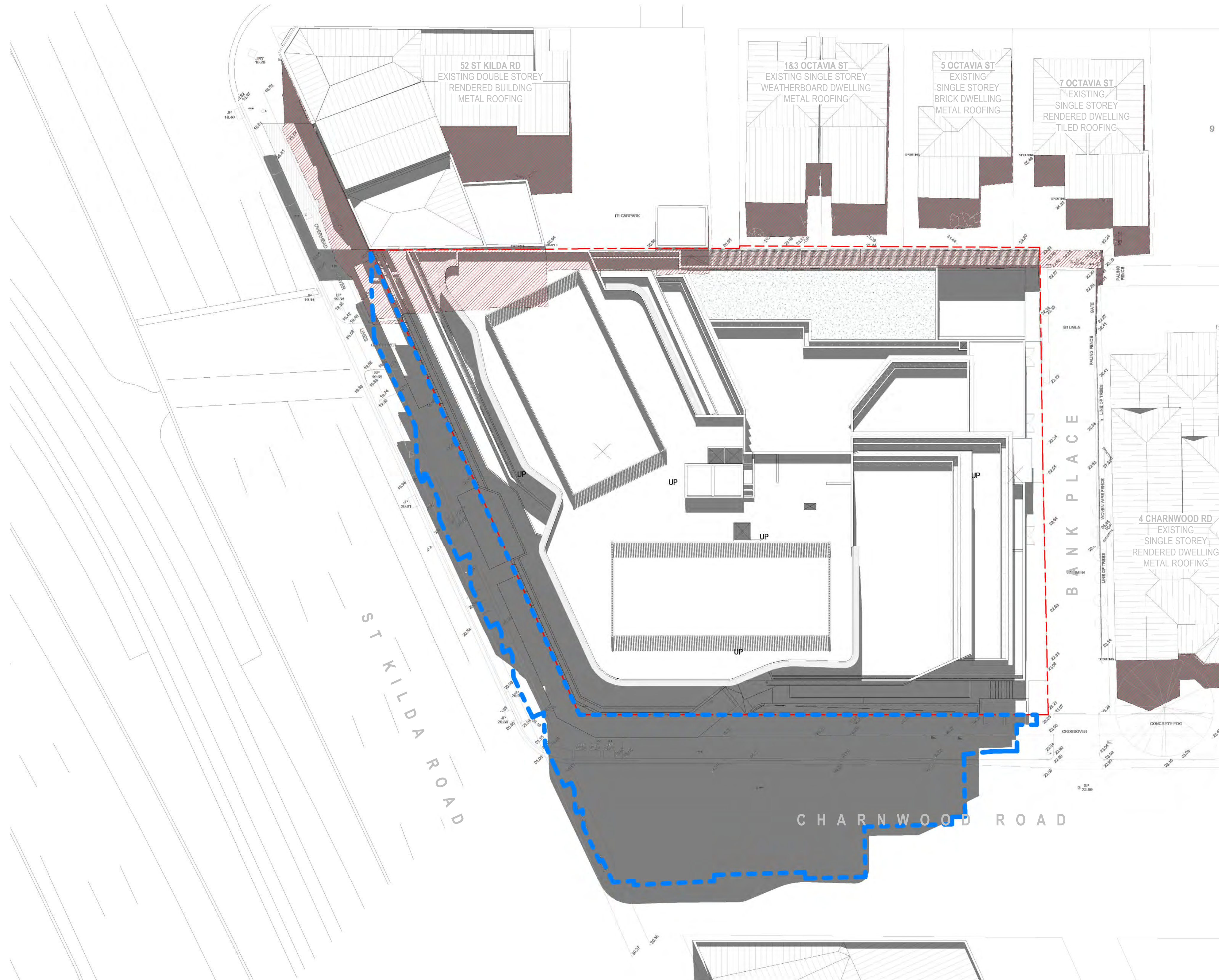
54-60 St Kilda Road, St Kilda

Drawing Title




SHADOW DIAGRAMS

Drawing Issue	TOWN PLANNING	Drawn By	IB	Project number	191566
Scale	1 : 200 @A1 1 : 400 @A3	Checked By	RP	Drawing Number	TP402
Date	NOVEMBER 2019	Rev			


**City of Port Phillip
Advertised Plan 24 of 28**



1 Shadow Diagram - 12pm
TP009 1:200

- LEGEND**
-  PROPOSED SHADOWS
 -  EXISTING SHADOWS (FENCES / NEIGHBOURING BUILDING)
 -  PERMITTED PROPOSAL SHADOWS

Rev	Description	Date



Project

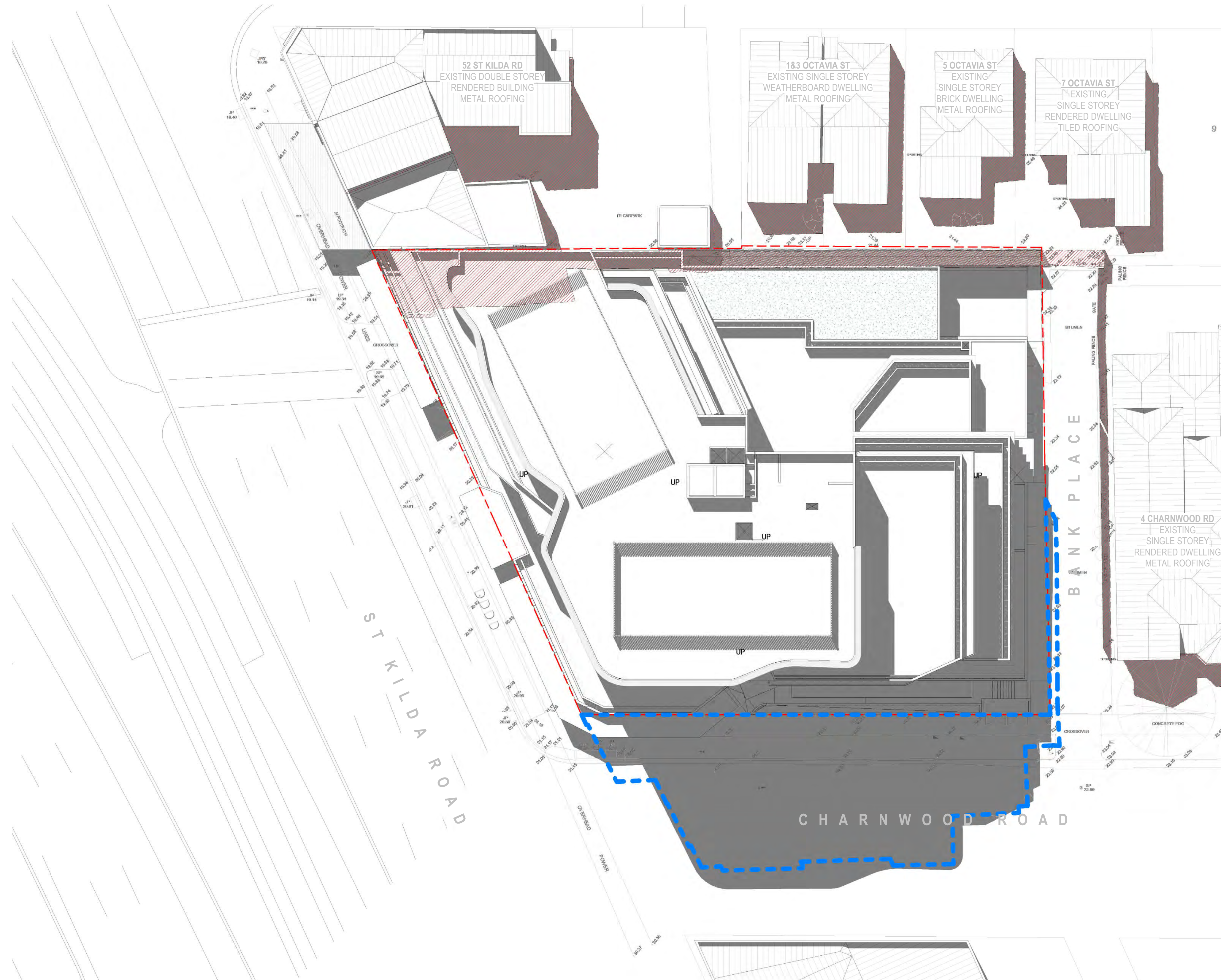
54-60 St Kilda Road, St Kilda

Drawing Title

SHADOW DIAGRAMS

Drawing Issue	TOWN PLANNING	Drawn By	IB	Project number	191566
Scale	1:200 @A1 1:400 @A3	Checked By	RP	Drawing Number	TP403
Date	NOVEMBER 2019	Rev			


**City of Port Phillip
Advertised Plan 25 of 28**



1 Shadow Diagram - 1pm
TP009 1 : 200

- LEGEND**
- PROPOSED SHADOWS
 - EXISTING SHADOWS (FENCES / NEIGHBOURING BUILDING)
 - PERMITTED PROPOSAL SHADOWS

Rev	Description	Date



Project

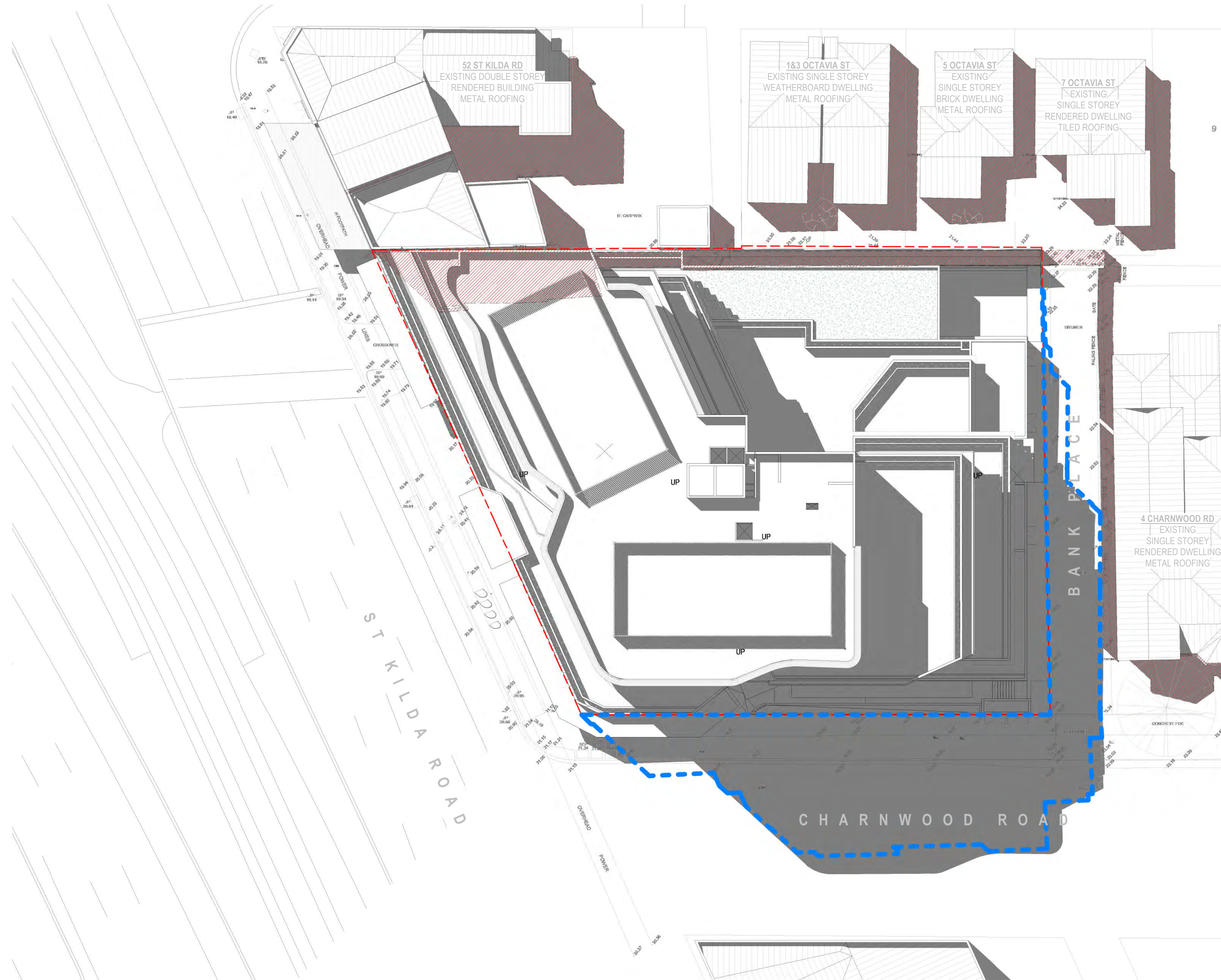
54-60 St Kilda Road, St Kilda

Drawing Title

SHADOW DIAGRAMS

Drawing Issue	TOWN PLANNING	Drawn By	IB	Project number	191566
Scale	1 : 200 @A1 1 : 400 @A3	Checked By	RP	Drawing Number	TP404
Date	NOVEMBER 2019	Rev			


**City of Port Phillip
Advertised Plan 26 of 28**



1 Shadow Diagram - 2pm
TP009 1:200

- LEGEND**
- PROPOSED SHADOWS
 - EXISTING SHADOWS (FENCES / NEIGHBOURING BUILDING)
 - PERMITTED PROPOSAL SHADOWS

Rev	Description	Date



Project

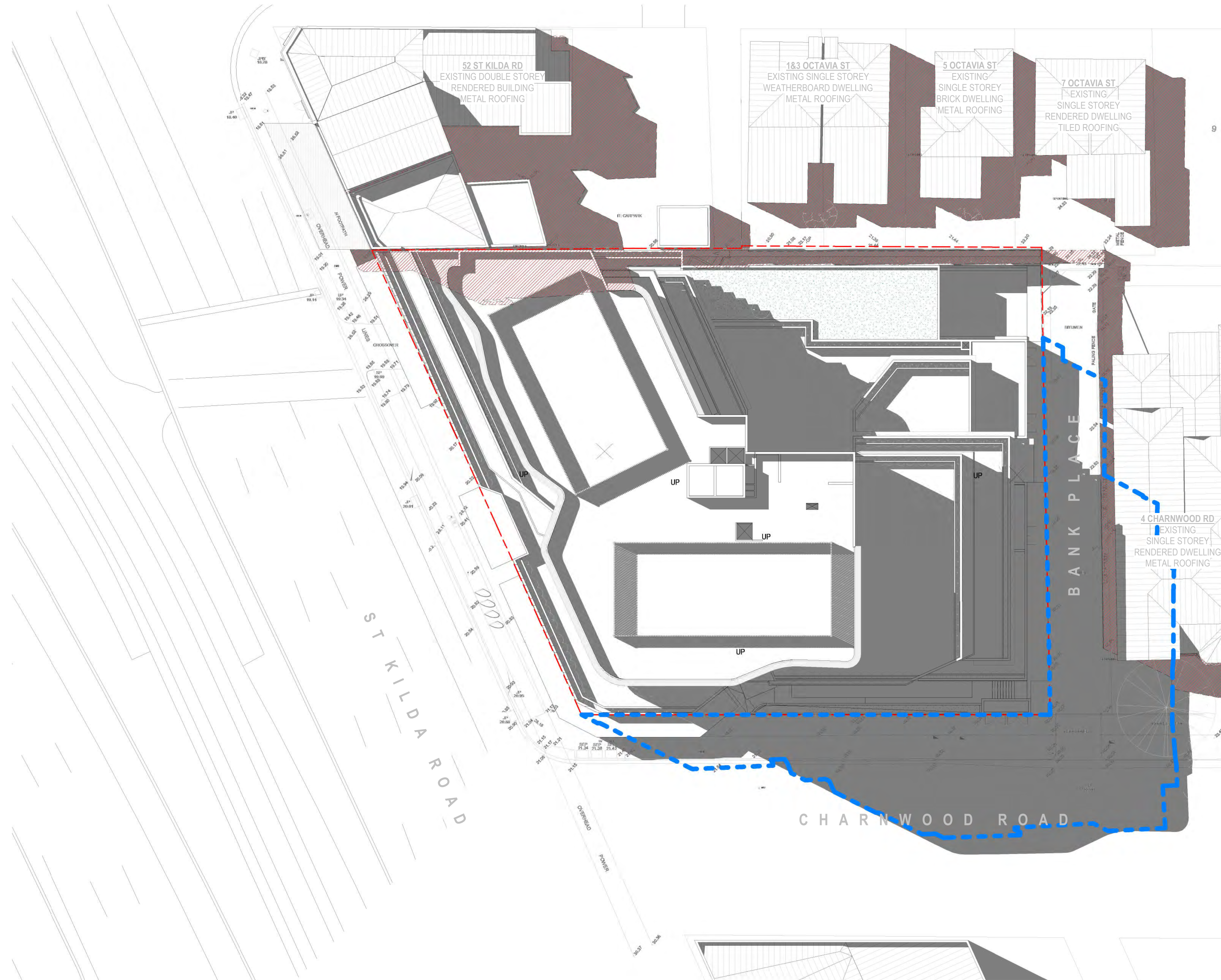
54-60 St Kilda Road, St Kilda

Drawing Title

SHADOW DIAGRAMS

Drawing Issue	TOWN PLANNING	Drawn By	IB	Project number	191566
Scale	1:200 @A1 1:400 @A3	Checked By	RP	Drawing Number	TP405
Date	NOVEMBER 2019	Rev			

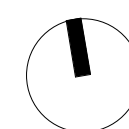
**City of Port Phillip
Advertised Plan 27 of 28**



1 Shadow Diagram - 3pm
TP009 1:200

- LEGEND**
- PROPOSED SHADOWS
 - EXISTING SHADOWS (FENCES / NEIGHBOURING BUILDING)
 - PERMITTED PROPOSAL SHADOWS

Rev	Description	Date



Project

54-60 St Kilda Road, St Kilda

Drawing Title

SHADOW DIAGRAMS

Drawing Issue	TOWN PLANNING	Drawn By	IB	Project number	191566
Scale	1:200 @A1 1:400 @A3	Checked By	RP	Drawing Number	TP406
Date	NOVEMBER 2019	Rev			

City of Port Phillip Advertised Plan 28 of 28

AREA SCHEDULE

Basement 2	CARPARKING	1876.66 m ²
Basement 2	CIRCULATION	26.45 m ²
Basement 2	SERVICES	116.50 m ²
Basement 2		2019.60 m ²
Lower Ground	CARPARKING	1411.19 m ²
Lower Ground	CIRCULATION	33.82 m ²
Lower Ground	RETAIL TENANCIES	339.76 m ²
Lower Ground	SERVICES	172.28 m ²
Lower Ground		1957.05 m ²
Ground	CIRCULATION	146.75 m ²
Ground	RETAIL TENANCIES	670.47 m ²
Ground	SERVICES	537.48 m ²
Ground		1354.70 m ²
Level 1	BALCONIES	32.85 m ²
Level 1	CIRCULATION	59.09 m ²
Level 1	OFFICE TENANCIES	1157.88 m ²
Level 1	SERVICES	57.43 m ²
Level 1	TERRACES	261.22 m ²
Level 1		1568.48 m ²
Level 2	BALCONIES	6.04 m ²
Level 2	CIRCULATION	58.72 m ²
Level 2	OFFICE TENANCIES	1093.92 m ²
Level 2	SERVICES	57.88 m ²
Level 2	TERRACES	51.99 m ²
Level 2		1268.56 m ²
Level 3	BALCONIES	5.90 m ²
Level 3	CIRCULATION	58.95 m ²
Level 3	OFFICE TENANCIES	956.02 m ²
Level 3	SERVICES	57.65 m ²
Level 3	TERRACES	115.25 m ²
Level 3		1193.77 m ²
Level 4	BALCONIES	5.89 m ²
Level 4	CIRCULATION	58.95 m ²
Level 4	OFFICE TENANCIES	955.97 m ²
Level 4	SERVICES	57.64 m ²
Level 4		1078.45 m ²
Level 5	BALCONIES	4.61 m ²
Level 5	CIRCULATION	59.38 m ²
Level 5	OFFICE TENANCIES	762.78 m ²
Level 5	SERVICES	56.62 m ²
Level 5	TERRACES	175.17 m ²
Level 5		1058.57 m ²
Level 6	BALCONIES	23.27 m ²
Level 6	CIRCULATION	59.22 m ²
Level 6	OFFICE TENANCIES	691.14 m ²
Level 6	SERVICES	56.84 m ²
Level 6	TERRACES	40.73 m ²
Level 6		871.20 m ²
Roof	SERVICES	12.96 m ²
Roof		12.96 m ²
Grand total		12383.33 m ²

AREA SCHEDULE - TOTALS

BALCONIES	78.57 m ²
CARPARKING	3287.85 m ²
CIRCULATION	561.32 m ²
OFFICE TENANCIES	5617.72 m ²
RETAIL TENANCIES	1010.23 m ²
SERVICES	1183.28 m ²
TERRACES	644.37 m ²
Grand total	12383.33 m ²

NET SELLABLE AREA

OFFICE TENANCIES	5617.72 m ²
RETAIL TENANCIES	1010.23 m ²
Grand total	6627.95 m ²

CAR PARKING SCHEDULE

Basement 2	58	
Basement 1	23	
Lower Ground	8	CAR-SHARING
Grand total	89	
Bicycle Spaces	80	
Motorcycle Spaces	11	

Rev	Description	Date

Project

54-60 St Kilda Road, St Kilda

Drawing Title

AREA SCHEDULE

Drawing Issue	TOWN PLANNING	Drawn By	IB	Project number	191566
Scale	NTS @A1 NTS @A3	Checked By	RP	Drawing Number	TP500
Date	NOVEMBER 2019	Rev			